

Landscaping
General Arrangement





BUSCONNECTS DUBLIN CORE BUS CORRIDORS INFRASTRUCTURE WORKS

BALLYMUN / FINGLAS TO CITY CENTRE CORE BUS CORRIDOR SCHEME

DRAWING SERIES NUMBER(S)	DRAWING SERIES DESCRIPTION
BCIDD-ROT-ENV_IX-0304_XX_00-DR-LL-0001	BALLYMUN / FINGLAS TO CITY CENTRE CORE BUS CORRIDOR SCHEME. LANDSCAPING AND URBAN REALM. COVER SHEET
BCIDD-ROT-ENV_KP-0304_XX_00-DR-LL-0001	BALLYMUN / FINGLAS TO CITY CENTRE CORE BUS CORRIDOR SCHEME. LANDSCAPING AND URBAN REALM. KEY PLAN
BCIDD-ROT-ENV_LA-0304_XX_00-DR-LL-0001 to 0037	BALLYMUN / FINGLAS TO CITY CENTRE CORE BUS CORRIDOR SCHEME. LANDSCAPING AND URBAN REALM. DRAWINGS

LANDSCAPING AND URBAN REALM

Disclaimer
 a. © National Transport Authority (NTA) 2022. This drawing is confidential and the copyright in it is owned by NTA. This drawing must not be either loaned, copied or otherwise reproduced in whole or in part or used for any purpose without the prior permission of NTA.
 b. This drawing is to be used for the design element identified in the titleblock. Other information shown is to be considered indicative only. The drawing is to be read in conjunction with all other relevant design drawings.
 c. O.S. data used for plans are printed under © Ordnance Survey Ireland Government of Ireland. All rights reserved. Licence Number 2022/OSI_NMA_180 National Transport Authority. All elevations are in metres and relate to OSI Geoid Model (OSGM15) Mean Head. All Co-ordinates are in Irish

Transverse Mercator Grid (ITM) as defined by OSI active local GPS station.
 d. Information concerning the position of apparatus shown on this drawing is based on drawings supplied by the utility owners and/or the utility works contractor, whilst every care has been taken in the preparation of this drawing, positions should be taken as approximate and are intended for general guidance only and no representation is made by the NTA as to the accuracy, completeness, sufficiency or otherwise of this drawing and the position of the apparatus. The information contained herein does not purport to be comprehensive or final as the apparatus is subject to being altered and/or superceded. Recipients should not rely on this information. Any liabilities are hereby expressly disclaimed.

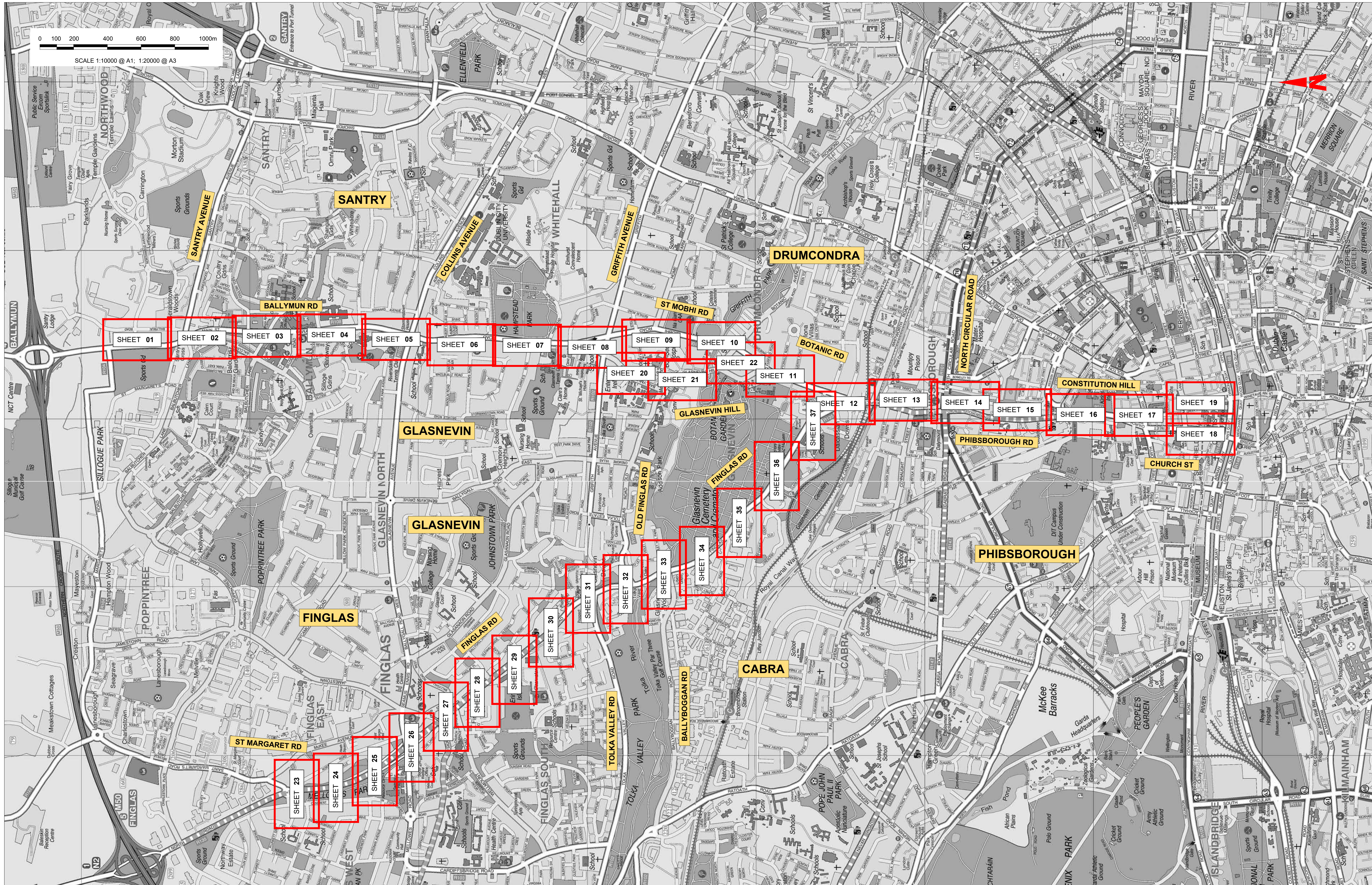
e. The information contained herein has been provided by the NTA but does not purport to be comprehensive or final. Recipients should not rely on the information. Neither the NTA nor any of its directors, officers, employees, agents, stakeholders or advisers make any representation or warranty as to, or accept any liability or responsibility in relation to, the adequacy, accuracy, reasonableness or completeness of the information provided as part of this document or any matter on which the information is based (including but not limited to loss or damage arising as a result of reliance by recipients on the information or any part of it). Any liabilities are hereby expressly disclaimed.



Rev	Date	Drn	Chk'd	App'd	Description
M01	13/05/2022	SSJ	EFD	SMG	ISSUE FOR PHASE 4: PLANNING

Client NTA Údarás Náisiúnta Iompair National Transport Authority		Engineering Designer ROD ROUGHAN & O'DONOVAN TYPASA			
Date 13/05/2022	Scale N/A	@ A1 @ A3	Drawn SSJ	Checked EFD	Approved SMG
Project Code BCIDD	Originator Code ROT	QMS Code			

Programme Title BUSCONNECTS DUBLIN CORE BUS CORRIDORS INFRASTRUCTURE WORKS			
Drawing Title BALLYMUN / FINGLAS TO CITY CENTRE CORE BUS CORRIDOR SCHEME LANDSCAPING AND URBAN REALM COVER SHEET			
Drawing File Name BCIDD-ROT-ENV_IX-0304_XX_00-DR-LL-0001	Sheet Number 1 of 1	Status A	Rev M01



0 100 200 400 600 800 1000m
 SCALE 1:10000 @ A1; 1:20000 @ A3

Disclaimer
 a. © National Transport Authority (NTA) 2022. This drawing is confidential and the copyright in it is owned by NTA. This drawing must not be either loaned, copied or otherwise reproduced in whole or in part or used for any purpose without the prior permission of NTA.
 b. This drawing is to be used for the design element identified in the titleblock. Other information shown is to be considered indicative only. The drawing is to be read in conjunction with all other relevant design drawings.
 c. O.S. data used for plans are printed under © Ordnance Survey Ireland Government of Ireland. All rights reserved. Licence Number 2022/OSI_NMA_180 National Transport Authority. All elevations are in metres and relate to OSI Geoid Model (OSGM15) Mean Head. All Co-ordinates are in Irish

Transverse Mercator Grid (ITM) as defined by OSI active local GPS station.
 d. Information concerning the position of apparatus shown on this drawing is based on drawings and are intended for general guidance only and no representation is made by the NTA as to the accuracy, completeness, sufficiency or otherwise of this drawing and the position of the apparatus. The information contained herein does not purport to be comprehensive or final as the apparatus is subject to being altered and/or superseded. Recipients should not rely on this information. Any liabilities are hereby expressly disclaimed.

The information contained herein has been provided by the NTA but does not purport to be comprehensive or final. Recipients should not rely on the information. Neither the NTA nor any of its directors, officers, employees, agents, stakeholders or advisers make any representation or warranty as to, or accept any liability or responsibility in relation to, the adequacy, accuracy, reasonableness or completeness of the information provided as part of this document or any matter on which the information is based (including but not limited to loss or damage arising as a result of reliance by recipients on the information or any part of it). Any liabilities are hereby expressly disclaimed.

Rev	Date	Drn	Chk'd	App'd	Description
M01	13/05/2022	SSJ	EFD	SMG	ISSUE FOR PHASE 4: PLANNING

Client: **NTA**
 Údarás Náisiúnta Iompair
 National Transport Authority

Engineering Designer: **IROD**
 TYPSA

Date: 13/05/2022
 Scale: 1:10000 @ A1
 1:20000 @ A3

Drawn: SSJ
 Checked: EFD
 Approved: SMG

Project Code: BCIDD
 Originator Code: ROT
 QMS Code:

Programme Title: **BUSCONNECTS DUBLIN
 CORE BUS CORRIDORS INFRASTRUCTURE WORKS**

Drawing Title: **BALLYMUN / FINGLAS TO CITY CENTRE CORE BUS CORRIDOR SCHEME
 LANDSCAPING AND URBAN REALM
 KEYPLAN**

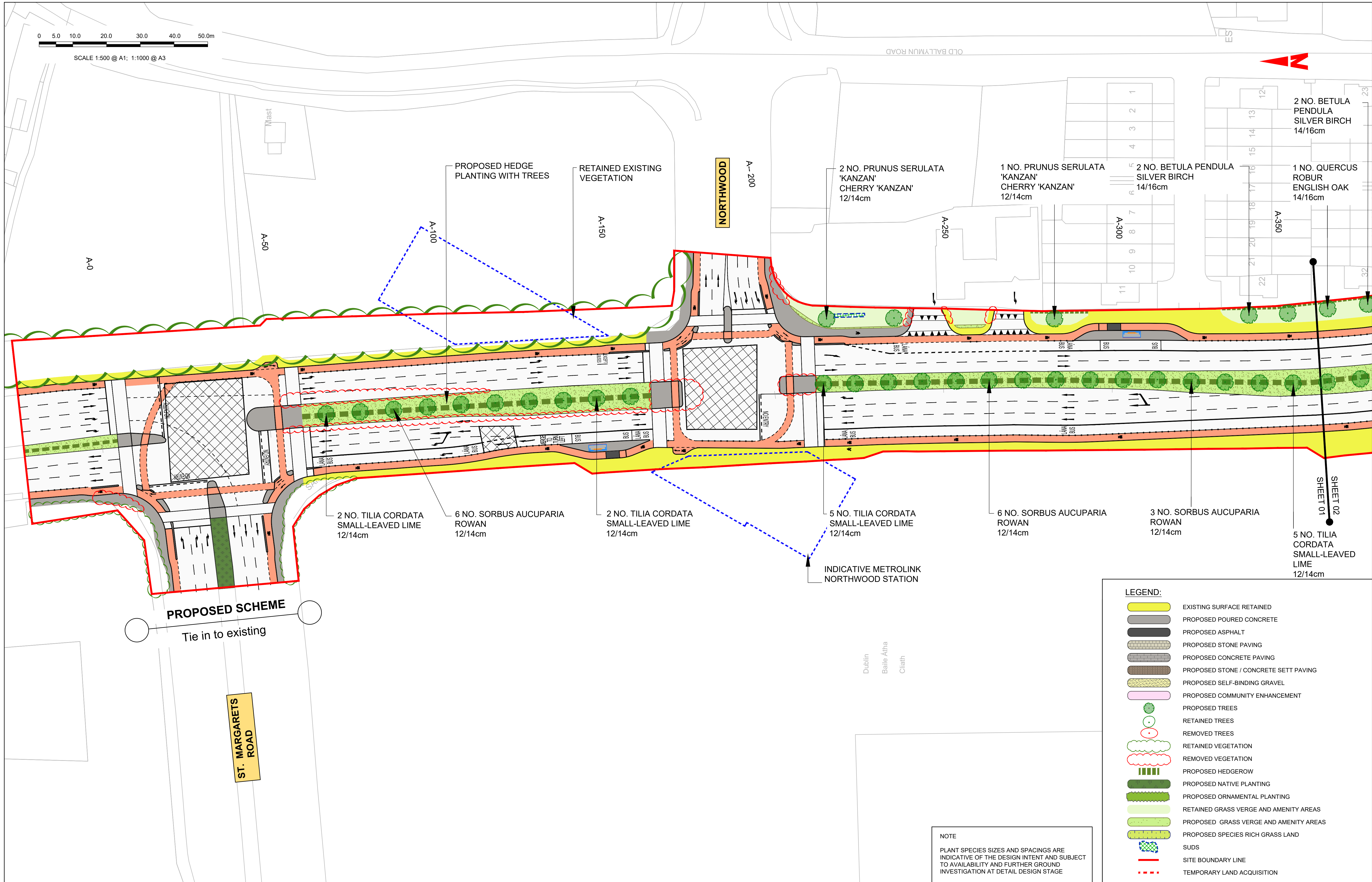
Drawing File Name: BCIDD-ROT-ENV_KP-0304_XX_00-DR-LL-0001
 Sheet Number: 01 of 01
 Status: A
 Rev: M01

DO NOT SCALE USE FIGURED DIMENSIONS ONLY

0 5.0 10.0 20.0 30.0 40.0 50.0m

SCALE 1:500 @ A1; 1:1000 @ A3

OLD BALLYMUN ROAD



LEGEND:

- EXISTING SURFACE RETAINED
- PROPOSED POURED CONCRETE
- PROPOSED ASPHALT
- PROPOSED STONE PAVING
- PROPOSED CONCRETE PAVING
- PROPOSED STONE / CONCRETE SETT PAVING
- PROPOSED SELF-BINDING GRAVEL
- PROPOSED COMMUNITY ENHANCEMENT
- PROPOSED TREES
- RETAINED TREES
- REMOVED TREES
- RETAINED VEGETATION
- REMOVED VEGETATION
- PROPOSED HEDGEROW
- PROPOSED NATIVE PLANTING
- PROPOSED ORNAMENTAL PLANTING
- RETAINED GRASS VERGE AND AMENITY AREAS
- PROPOSED GRASS VERGE AND AMENITY AREAS
- PROPOSED SPECIES RICH GRASS LAND
- SUDS
- SITE BOUNDARY LINE
- TEMPORARY LAND ACQUISITION

NOTE
 PLANT SPECIES SIZES AND SPACINGS ARE INDICATIVE OF THE DESIGN INTENT AND SUBJECT TO AVAILABILITY AND FURTHER GROUND INVESTIGATION AT DETAIL DESIGN STAGE

Disclaimer
 a. © National Transport Authority (NTA) 2022. This drawing is confidential and the copyright in it is owned by NTA. This drawing must not be either loaned, copied or otherwise reproduced in whole or in part or used for any purpose without the prior permission of NTA.
 b. This drawing is to be used for the design element identified in the titleblock. Other information shown is to be considered indicative only. The drawing is to be read in conjunction with all other relevant design drawings.
 c. O.S. data used for plans are printed under © Ordnance Survey Ireland Government of Ireland. All rights reserved. Licence Number 2022/OSI_NMA_180 National Transport Authority. All elevations are in metres and relate to OSI Geoid Model (OSGM15) Mean Head. All Co-ordinates are in Irish

Transverse Mercator Grid (ITM) as defined by OSI active local GPS station.
 Information concerning the position of apparatus shown on this drawing is based on drawings supplied by the utility owners and/or the utility works contractor, whilst every care has been taken in the preparation of this drawing, positions should be taken as approximate and are intended for general guidance only and no representation is made by the NTA as to the accuracy, completeness, sufficiency or otherwise of this drawing and the position of the apparatus. The information contained herein does not purport to be comprehensive or final as the apparatus is subject to being altered and/or superceded. Recipients should not rely on this information. Any liabilities are hereby expressly disclaimed.

The information contained herein has been provided by the NTA but does not purport to be comprehensive or final. Recipients should not rely on the information. Neither the NTA nor any of its directors, officers, employees, agents, stakeholders or advisers make any representation or warranty as to, or accept any liability or responsibility in relation to, the adequacy, accuracy, reasonableness or completeness of the information provided as part of this document or any matter on which the information is based (including but not limited to loss or damage arising as a result of reliance by recipients on the information or any part of it). Any liabilities are hereby expressly disclaimed.



Rev	Date	Drn	Chk'd	App'd	Description
M01	13/05/2022	SSJ	EFD	SMG	ISSUE FOR PHASE 4: PLANNING

Client: **NTA** Údarás Náisiúnta Iompair National Transport Authority

Engineering Designer: **PROD** TYPSA

Date: 13/05/2022 Scale: 1:500 @ A1, 1:1000 @ A3

Drawn: SSJ Checked: EFD Approved: SMG

Project Code: BCIDD Originator Code: ROT QMS Code:

Programme Title: **BUSCONNECTS DUBLIN CORE BUS CORRIDORS INFRASTRUCTURE WORKS**

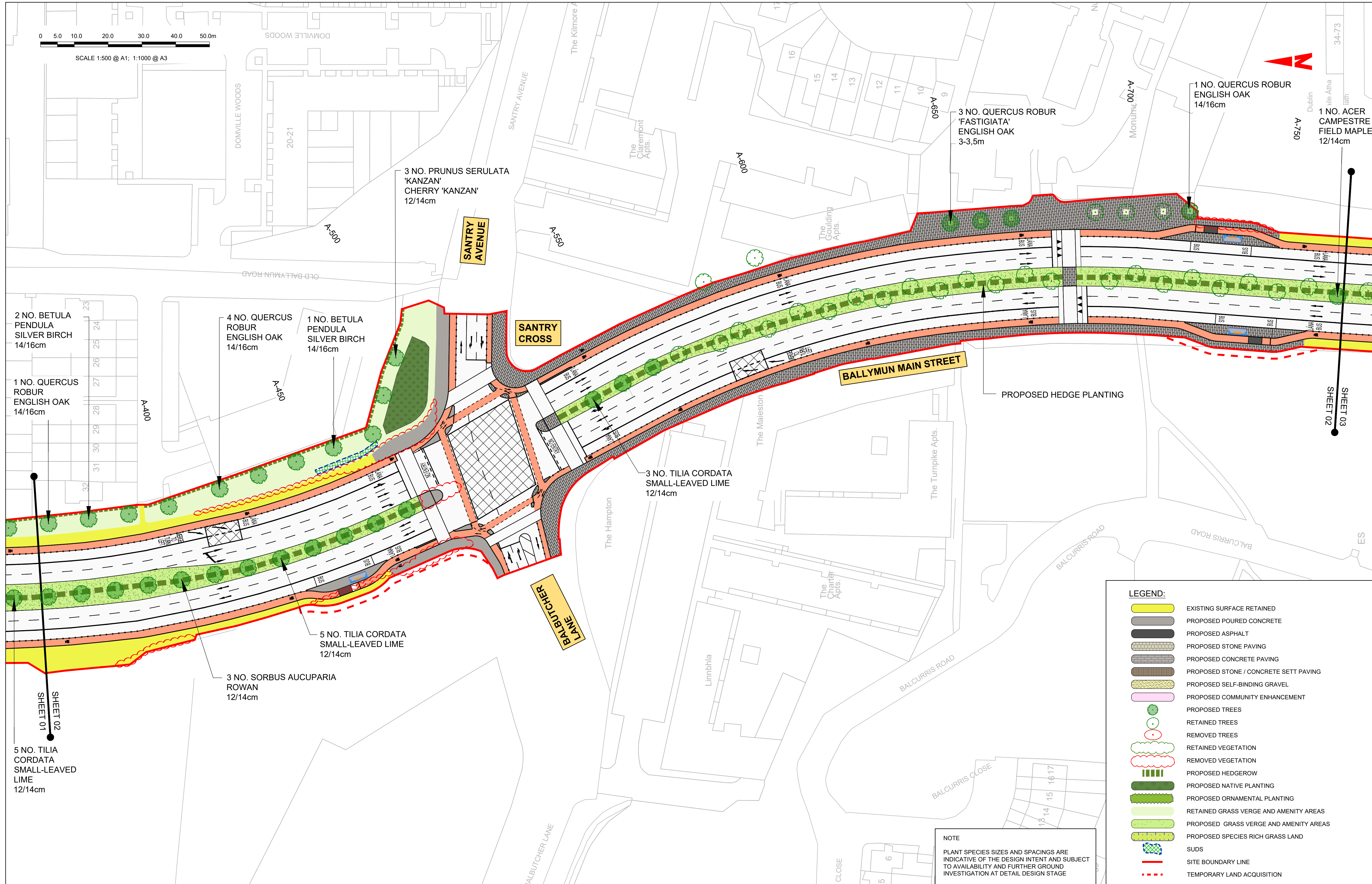
Drawing Title: **BALLYMUN / FINGLAS TO CITY CENTRE CORE BUS CORRIDOR SCHEME LANDSCAPING AND URBAN REALM**

Drawing File Name: BCIDD-ROT-ENV_LA-0304_XX_00-DR-LL-0001 Sheet Number: 01 of 37 Status: A Rev: M01

DO NOT SCALE USE FIGURED DIMENSIONS ONLY



SCALE 1:500 @ A1; 1:1000 @ A3



LEGEND:

- EXISTING SURFACE RETAINED
- PROPOSED POURED CONCRETE
- PROPOSED ASPHALT
- PROPOSED STONE PAVING
- PROPOSED CONCRETE PAVING
- PROPOSED STONE / CONCRETE SETT PAVING
- PROPOSED SELF-BINDING GRAVEL
- PROPOSED COMMUNITY ENHANCEMENT
- PROPOSED TREES
- RETAINED TREES
- REMOVED TREES
- RETAINED VEGETATION
- REMOVED VEGETATION
- PROPOSED HEDGEROW
- PROPOSED NATIVE PLANTING
- PROPOSED ORNAMENTAL PLANTING
- RETAINED GRASS VERGE AND AMENITY AREAS
- PROPOSED GRASS VERGE AND AMENITY AREAS
- PROPOSED SPECIES RICH GRASS LAND
- SUDS
- SITE BOUNDARY LINE
- TEMPORARY LAND ACQUISITION

NOTE
 PLANT SPECIES SIZES AND SPACINGS ARE INDICATIVE OF THE DESIGN INTENT AND SUBJECT TO AVAILABILITY AND FURTHER GROUND INVESTIGATION AT DETAIL DESIGN STAGE

Disclaimer
 a. © National Transport Authority (NTA) 2022. This drawing is confidential and the copyright in it is owned by NTA. This drawing must not be either loaned, copied or otherwise reproduced in whole or in part or used for any purpose without the prior permission of NTA.
 b. This drawing is to be used for the design element identified in the titlebox. Other information shown is to be considered indicative only. The drawing is to be read in conjunction with all other relevant design drawings.
 c. O.S. data used for plans are printed under © Ordnance Survey Ireland Government of Ireland. All rights reserved. Licence Number 2022/OSI_NMA_180 National Transport Authority. All elevations are in metres and relate to OSI Geoid Model (OSGM15) Mean Head. All Co-ordinates are in Irish Transverse Mercator Grid (ITM) as defined by OSI active local GPS station.
 d. Information concerning the position of apparatus shown on this drawing is based on drawings supplied by the utility owners and/or the utility works contractor, whilst every care has been taken in the preparation of this drawing, positions should be taken as approximate and are intended for general guidance only and no representation is made by the NTA as to the accuracy, completeness, sufficiency or otherwise of this drawing and the position of the apparatus. The information contained herein does not purport to be comprehensive or final as the apparatus is subject to being altered and/or superseded. Recipients should not rely on this information. Any liabilities are hereby expressly disclaimed.

The information contained herein has been provided by the NTA but does not purport to be comprehensive or final. Recipients should not rely on the information. Neither the NTA nor any of its directors, officers, employees, agents, stakeholders or advisers make any representation or warranty as to, or accept any liability or responsibility in relation to, the adequacy, accuracy, reasonableness or completeness of the information provided as part of this document or any matter on which the information is based (including but not limited to loss or damage arising as a result of reliance by recipients on the information or any part of it). Any liabilities are hereby expressly disclaimed.



Rev	Date	Drn	Chk'd	App'd	Description
M01	13/05/2022	SSJ	EFD	SMG	ISSUE FOR PHASE 4: PLANNING

Client: **NTA**
 Údarás Náisiúnta Iompair
 National Transport Authority

Engineering Designer: **PROD**
 TYPASA

Date: 13/05/2022 Scale: 1:500 @ A1, 1:1000 @ A3
 Drawn: SSJ Checked: EFD Approved: SMG

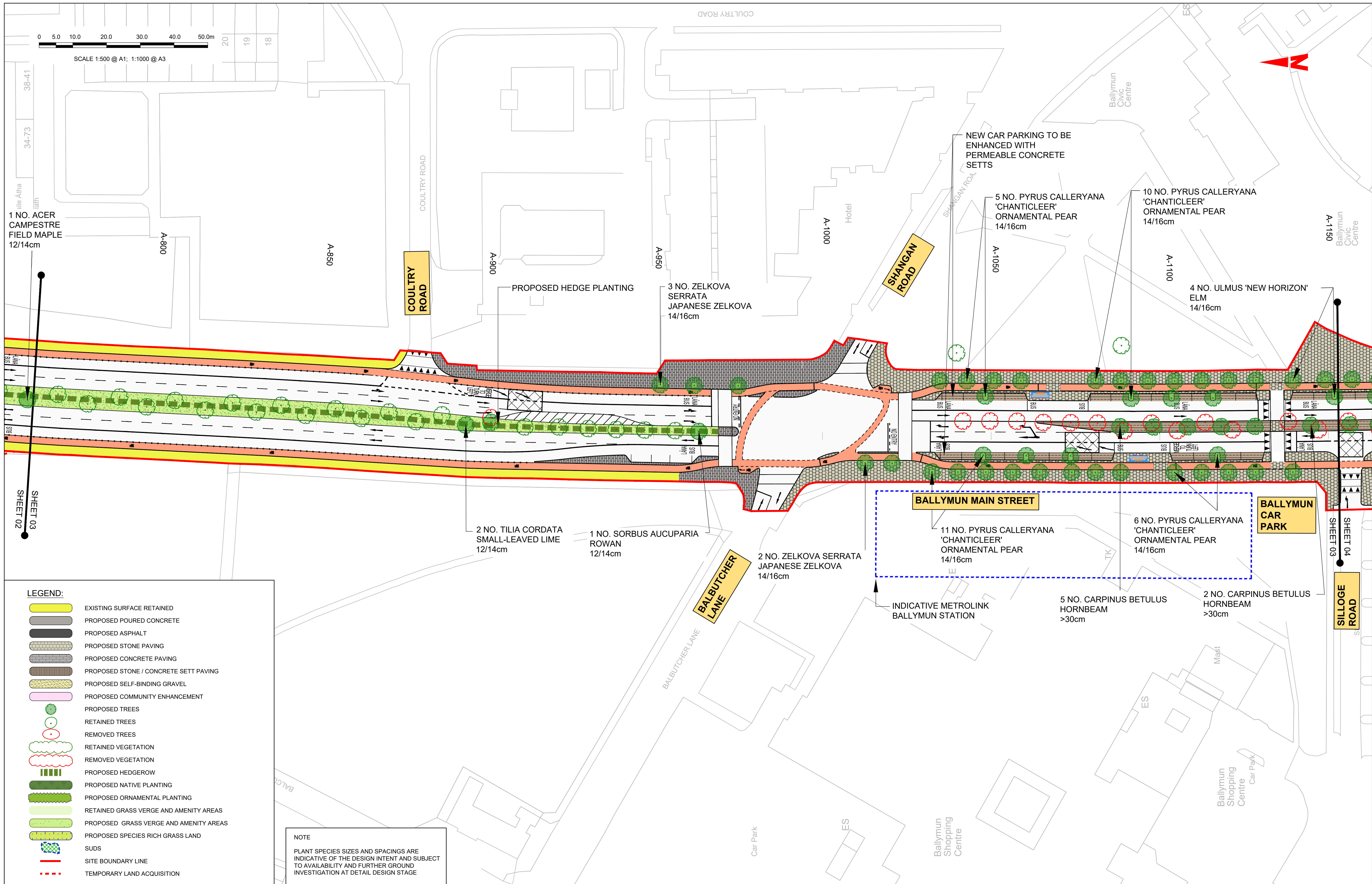
Project Code: BCIDD Originator Code: ROT QMS Code:

Programme Title: **BUSCONNECTS DUBLIN**
CORE BUS CORRIDORS INFRASTRUCTURE WORKS

Drawing Title: **BALLYMUN / FINGLAS TO CITY CENTRE CORE BUS CORRIDOR SCHEME**
 LANDSCAPING AND URBAN REALM

Drawing File Name: BCIDD-ROT-ENV_LA-0304_XX_00-DR-LL-0002 Sheet Number: 02 of 37 Status: A Rev: M01

DO NOT SCALE USE FIGURED DIMENSIONS ONLY



- LEGEND:**
- EXISTING SURFACE RETAINED
 - PROPOSED POURED CONCRETE
 - PROPOSED ASPHALT
 - PROPOSED STONE PAVING
 - PROPOSED CONCRETE PAVING
 - PROPOSED STONE / CONCRETE SETT PAVING
 - PROPOSED SELF-BINDING GRAVEL
 - PROPOSED COMMUNITY ENHANCEMENT
 - PROPOSED TREES
 - RETAINED TREES
 - REMOVED TREES
 - RETAINED VEGETATION
 - REMOVED VEGETATION
 - PROPOSED HEDGEROW
 - PROPOSED NATIVE PLANTING
 - PROPOSED ORNAMENTAL PLANTING
 - RETAINED GRASS VERGE AND AMENITY AREAS
 - PROPOSED GRASS VERGE AND AMENITY AREAS
 - PROPOSED SPECIES RICH GRASS LAND
 - SUDS
 - SITE BOUNDARY LINE
 - TEMPORARY LAND ACQUISITION

NOTE
 PLANT SPECIES SIZES AND SPACINGS ARE INDICATIVE OF THE DESIGN INTENT AND SUBJECT TO AVAILABILITY AND FURTHER GROUND INVESTIGATION AT DETAIL DESIGN STAGE

Disclaimer
 a. © National Transport Authority (NTA) 2022. This drawing is confidential and the copyright in it is owned by NTA. This drawing must not be either loaned, copied or otherwise reproduced in whole or in part or used for any purpose without the prior permission of NTA.
 b. This drawing is to be used for the design element identified in the titleblock. Other information shown is to be considered indicative only. The drawing is to be read in conjunction with all other relevant design drawings.
 c. O.S. data used for plans are printed under © Ordnance Survey Ireland Government of Ireland. All rights reserved. Licence Number 2022/OSI_NMA_180 National Transport Authority. All elevations are in metres and relate to OSI Geoid Model (OSGM15) Mean Head. All Co-ordinates are in Irish Transverse Mercator Grid (ITM) as defined by OSI active local GPS station.
 d. Information concerning the position of apparatus shown on this drawing is based on drawings supplied by the utility owners and/or the utility works contractor, whilst every care has been taken in the preparation of this drawing, positions should be taken as approximate and are intended for general guidance only and no representation is made by the NTA as to the accuracy, completeness, sufficiency or otherwise of this drawing and the position of the apparatus. The information contained herein does not purport to be comprehensive or final as the apparatus is subject to being altered and/or superceded. Recipients should not rely on this information. Any liabilities are hereby expressly disclaimed.
 e. The information contained herein has been provided by the NTA but does not purport to be comprehensive or final. Recipients should not rely on the information. Neither the NTA nor any of its directors, officers, employees, agents, stakeholders or advisers make any representation or warranty as to, or accept any liability or responsibility in relation to, the adequacy, accuracy, reasonableness or completeness of the information provided as part of this document or any matter on which the information is based (including but not limited to loss or damage arising as a result of reliance by recipients on the information or any part of it). Any liabilities are hereby expressly disclaimed.

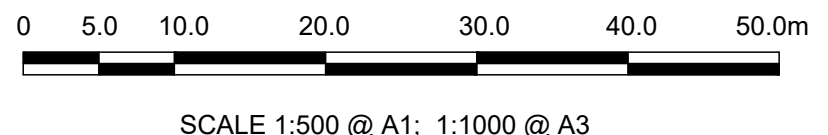


Rev	Date	Drn	Chk'd	App'd	Description
M01	13/05/2022	SSJ	EFD	SMG	ISSUE FOR PHASE 4: PLANNING

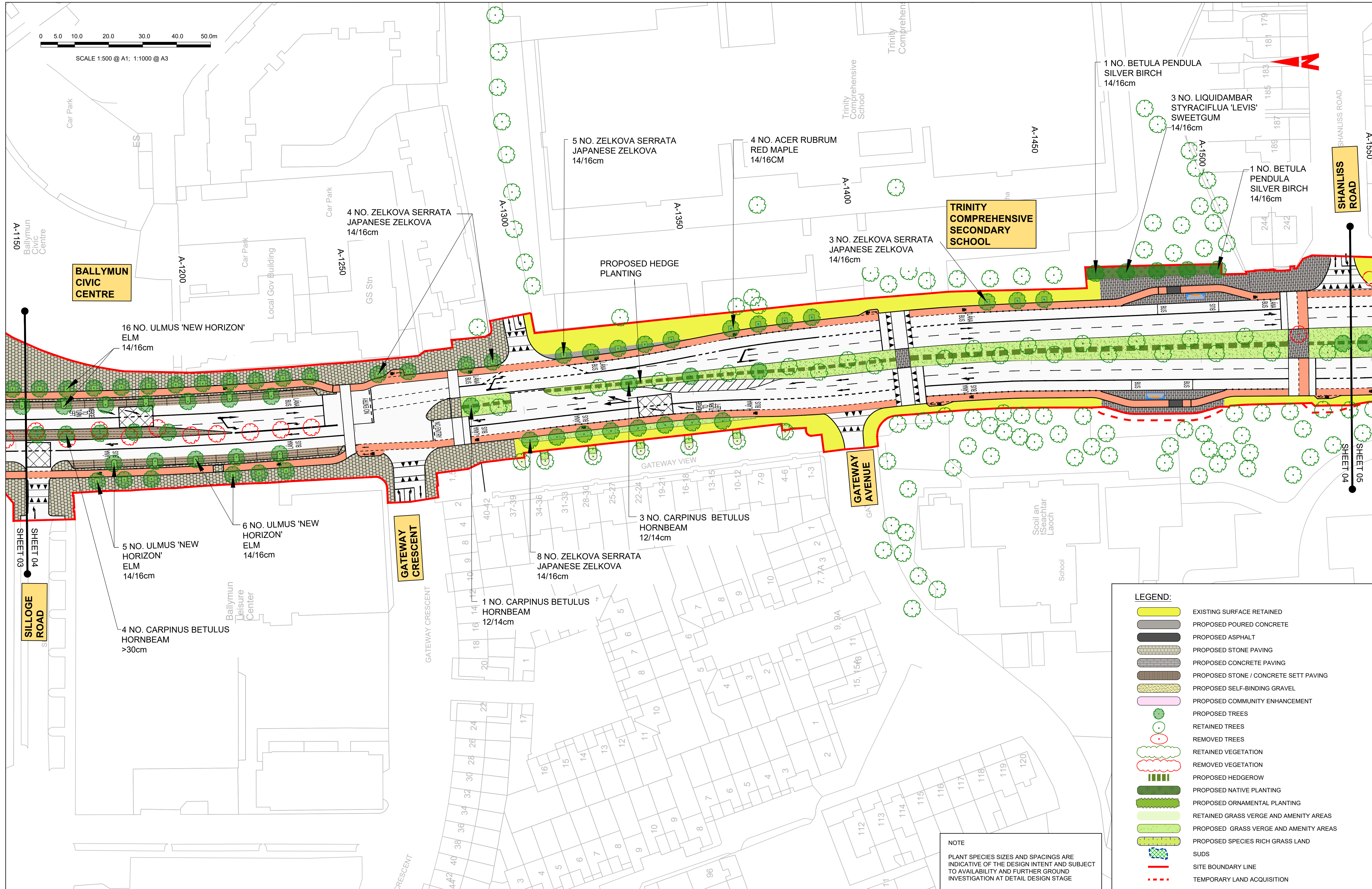
Client NTA Údarás Náisiúnta Iompair National Transport Authority		Engineering Designer PROD TYPSA		
Date 13/05/2022	Scale 1:500 @ A1 1:1000 @ A3	Drawn SSJ	Checked EFD	Approved SMG
Project Code BCIDD	Originator Code ROT	QMS Code		

Programme Title BUSCONNECTS DUBLIN CORE BUS CORRIDORS INFRASTRUCTURE WORKS			
Drawing Title BALLYMUN / FINGLAS TO CITY CENTRE CORE BUS CORRIDOR SCHEME LANDSCAPING AND URBAN REALM			
Drawing File Name BCIDD-ROT-ENV_LA-0304_XX_00-DR-LL-0003	Sheet Number 03 of 37	Status A	Rev M01

DO NOT SCALE USE FIGURED DIMENSIONS ONLY



SCALE 1:500 @ A1; 1:1000 @ A3



LEGEND:

- EXISTING SURFACE RETAINED
- PROPOSED POURED CONCRETE
- PROPOSED ASPHALT
- PROPOSED STONE PAVING
- PROPOSED CONCRETE PAVING
- PROPOSED STONE / CONCRETE SETT PAVING
- PROPOSED SELF-BINDING GRAVEL
- PROPOSED COMMUNITY ENHANCEMENT
- PROPOSED TREES
- RETAINED TREES
- REMOVED TREES
- RETAINED VEGETATION
- REMOVED VEGETATION
- PROPOSED HEDGEROW
- PROPOSED NATIVE PLANTING
- PROPOSED ORNAMENTAL PLANTING
- RETAINED GRASS VERGE AND AMENITY AREAS
- PROPOSED GRASS VERGE AND AMENITY AREAS
- PROPOSED SPECIES RICH GRASS LAND
- SUDS
- SITE BOUNDARY LINE
- TEMPORARY LAND ACQUISITION

NOTE
PLANT SPECIES SIZES AND SPACINGS ARE INDICATIVE OF THE DESIGN INTENT AND SUBJECT TO AVAILABILITY AND FURTHER GROUND INVESTIGATION AT DETAIL DESIGN STAGE

Disclaimer:
a. © National Transport Authority (NTA) 2022. This drawing is confidential and the copyright in it is owned by NTA. This drawing must not be either loaned, copied or otherwise reproduced in whole or in part or used for any purpose without the prior permission of NTA.
b. This drawing is to be used for the design element identified in the titleblock. Other information shown is to be considered indicative only. The drawing is to be read in conjunction with all other relevant design drawings.
c. O.S. data used for plans are printed under © Ordnance Survey Ireland Government of Ireland. All rights reserved. Licence Number 2022/O.S. NMA, 180 National Transport Authority. All elevations are in metres and relate to OSI Geoid Model (OSGM15) Mean Head. All Co-ordinates are in Irish Transverse Mercator Grid (ITM) as defined by OSI active local GPS station.
d. Information concerning the position of apparatus shown on this drawing is based on drawings supplied by the utility owners and/or the utility works contractor, whilst every care has been taken in the preparation of this drawing, positions should be taken as approximate and are intended for general guidance only and no representation is made by the NTA as to the accuracy, completeness, sufficiency or otherwise of this drawing and the position of the apparatus. The information contained herein does not purport to be comprehensive or final as the apparatus is subject to being altered and/or superseded. Recipients should not rely on this information. Any liabilities are hereby expressly disclaimed.
e. The information contained herein has been provided by the NTA but does not purport to be comprehensive or final. Recipients should not rely on the information. Neither the NTA nor any of its directors, officers, employees, agents, stakeholders or advisers make any representation or warranty as to, or accept any liability or responsibility in relation to, the adequacy, accuracy, reasonableness or completeness of the information provided as part of this document or any matter on which the information is based (including but not limited to loss or damage arising as a result of reliance by recipients on the information or any part of it). Any liabilities are hereby expressly disclaimed.



Rev	Date	Drn	Chk'd	App'd	Description
M01	13/05/2022	SSJ	EFD	SMG	ISSUE FOR PHASE 4: PLANNING

Client: **NTA** (Údarás Náisiúnta Iompair National Transport Authority)

Engineering Designer: **PROD** (TYPSA)

Date: 13/05/2022 | Scale: 1:500 @ A1, 1:1000 @ A3 | Drawn: SSJ | Checked: EFD | Approved: SMG

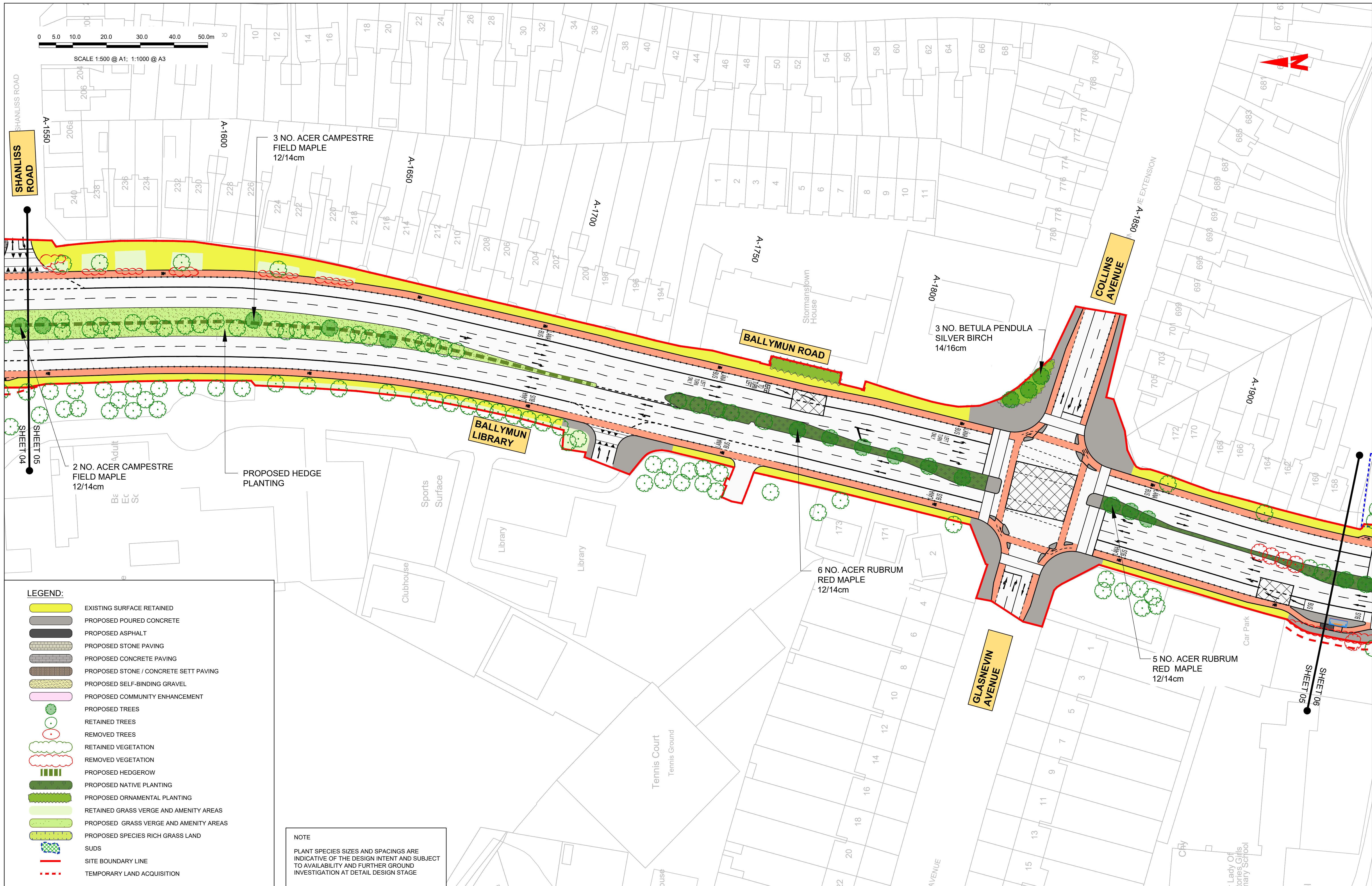
Project Code: BCIDD | Originator Code: ROT | QMS Code:

Programme Title: **BUSCONNECTS DUBLIN CORE BUS CORRIDORS INFRASTRUCTURE WORKS**

Drawing Title: **BALLYMUN / FINGLAS TO CITY CENTRE CORE BUS CORRIDOR SCHEME LANDSCAPING AND URBAN REALM**

Drawing File Name: BCIDD-ROT-ENV_LA-0304_XX_00-DR-LL-0004 | Sheet Number: 04 of 37 | Status: A | Rev: M01

DO NOT SCALE USE FIGURED DIMENSIONS ONLY



LEGEND:

[Yellow hatched box]	EXISTING SURFACE RETAINED
[Grey hatched box]	PROPOSED POURED CONCRETE
[Black hatched box]	PROPOSED ASPHALT
[Brown hatched box]	PROPOSED STONE PAVING
[Light grey hatched box]	PROPOSED CONCRETE PAVING
[Dark grey hatched box]	PROPOSED STONE / CONCRETE SETT PAVING
[Light green hatched box]	PROPOSED SELF-BINDING GRAVEL
[Pink hatched box]	PROPOSED COMMUNITY ENHANCEMENT
[Green circle]	PROPOSED TREES
[Green circle with dot]	RETAINED TREES
[Red circle]	REMOVED TREES
[Green wavy line]	RETAINED VEGETATION
[Red wavy line]	REMOVED VEGETATION
[Green vertical lines]	PROPOSED HEDGEROW
[Green vertical lines]	PROPOSED NATIVE PLANTING
[Green vertical lines]	PROPOSED ORNAMENTAL PLANTING
[Light green box]	RETAINED GRASS VERGE AND AMENITY AREAS
[Light green box]	PROPOSED GRASS VERGE AND AMENITY AREAS
[Light green box]	PROPOSED SPECIES RICH GRASS LAND
[Blue hatched box]	SUDS
[Red dashed line]	SITE BOUNDARY LINE
[Red dashed line]	TEMPORARY LAND ACQUISITION

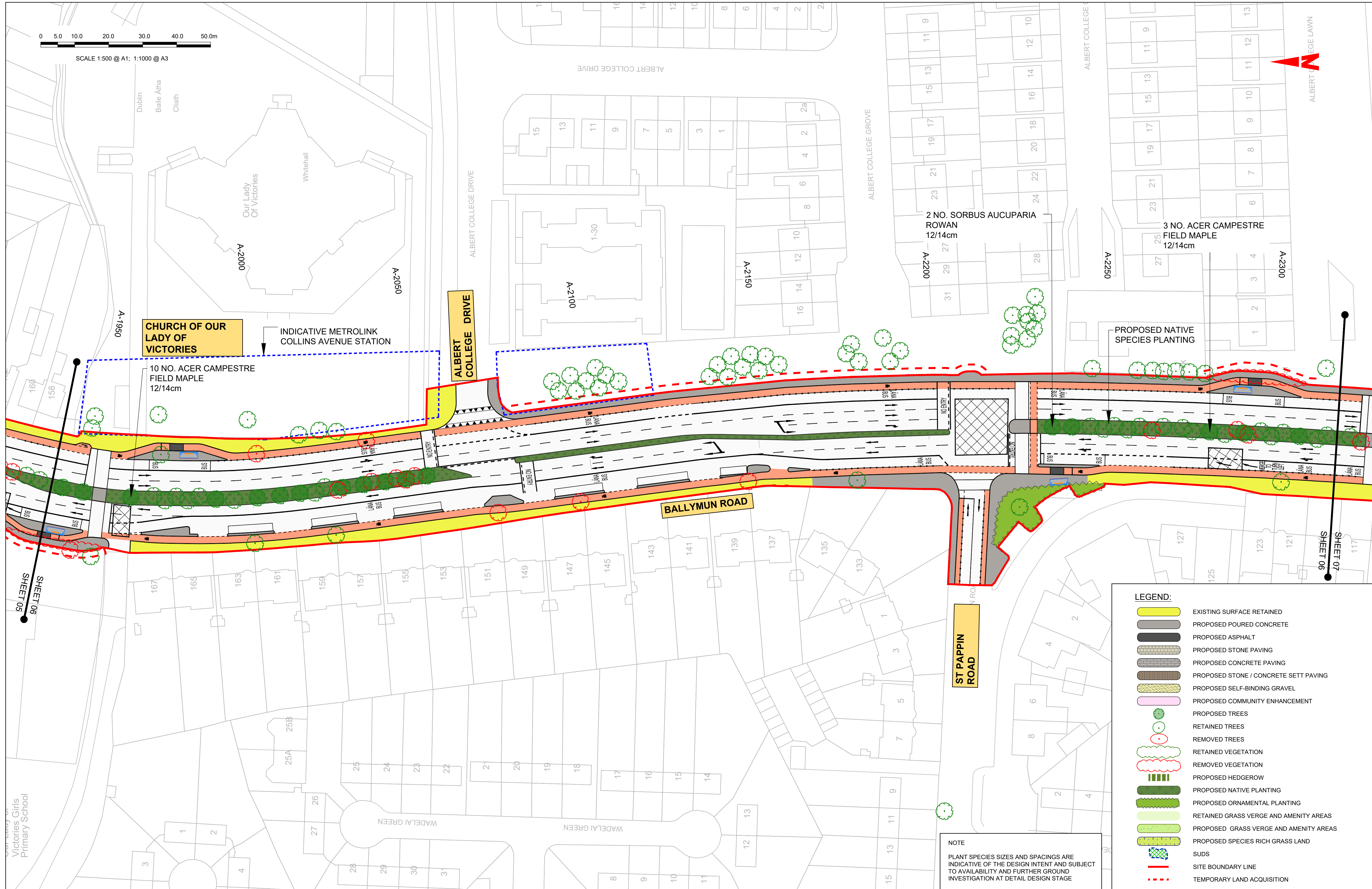

NOTE
 PLANT SPECIES SIZES AND SPACINGS ARE INDICATIVE OF THE DESIGN INTENT AND SUBJECT TO AVAILABILITY AND FURTHER GROUND INVESTIGATION AT DETAIL DESIGN STAGE

<p><small>Disclaimer</small> a. © National Transport Authority (NTA) 2022. This drawing is confidential and the copyright in it is owned by NTA. This drawing must not be either loaned, copied or otherwise reproduced in whole or in part or used for any purpose without the prior permission of NTA. b. This drawing is to be used for the design element identified in the title block. Other information shown is to be considered indicative only. The drawing is to be read in conjunction with all other relevant design drawings. c. O.S. data used for plans are printed under © Ordnance Survey Ireland Government of Ireland. All rights reserved. Licence Number 2022/OSI_NMA_180 National Transport Authority. All elevations are in metres and relate to OSi Geoid Model (OSGM15) Mean Head. All Co-ordinates are in Irish Transverse Mercator Grid (ITM) as defined by OSi active local GPS station. d. Information concerning the position of apparatus shown on this drawing is based on drawings supplied by the utility owners and/or the utility works contractor, whilst every care has been taken in the preparation of this drawing, positions should be taken as approximate and are intended for general guidance only and no representation is made by the NTA as to the accuracy, completeness, sufficiency or otherwise of this drawing and the position of the apparatus. The information contained herein does not purport to be comprehensive or final as the apparatus is subject to being altered and/or superceded. Recipients should not rely on this information. Any liabilities are hereby expressly disclaimed.</p>		<p>The information contained herein has been provided by the NTA but does not purport to be comprehensive or final. Recipients should not rely on the information. Neither the NTA nor any of its directors, officers, employees, agents, stakeholders or advisers make any representation or warranty as to, or accept any liability or responsibility in relation to, the adequacy, accuracy, reasonableness or completeness of the information provided as part of this document or any matter on which the information is based (including but not limited to loss or damage arising as a result of reliance by recipients on the information or any part of it). Any liabilities are hereby expressly disclaimed.</p>		<p>Rev M01 Date 13/05/2022 Dwn SSJ Chk'd EFD App'd SMG Description ISSUE FOR PHASE 4: PLANNING</p>		<p>Client NTA Údarás Náisiúnta Iompair National Transport Authority</p>		<p>Engineering Designer PROD TYPSA</p>			<p>Programme Title BUSCONNECTS DUBLIN CORE BUS CORRIDORS INFRASTRUCTURE WORKS</p>			
<p>Date 13/05/2022 Scale 1:500 @ A1 1:1000 @ A3</p>		<p>Drawn SSJ Checked EFD Approved SMG</p>			<p>Drawing Title BALLYMUN / FINGLAS TO CITY CENTRE CORE BUS CORRIDOR SCHEME LANDSCAPING AND URBAN REALM</p>									
<p>Project Code BCIDD Originator Code ROT QMS Code</p>		<p>Drawing File Name BCIDD-ROT-ENV_LA-0304_XX_00-DR-LL-0005</p>		<p>Sheet Number 05 of 37</p>		<p>Status A</p>		<p>Rev M01</p>						

DO NOT SCALE USE FIGURED DIMENSIONS ONLY



SCALE 1:500 @ A1; 1:1000 @ A3



LEGEND:

- EXISTING SURFACE RETAINED
- PROPOSED POURED CONCRETE
- PROPOSED ASPHALT
- PROPOSED STONE PAVING
- PROPOSED CONCRETE PAVING
- PROPOSED STONE / CONCRETE SETT PAVING
- PROPOSED SELF-BINDING GRAVEL
- PROPOSED COMMUNITY ENHANCEMENT
- PROPOSED TREES
- RETAINED TREES
- REMOVED TREES
- RETAINED VEGETATION
- REMOVED VEGETATION
- PROPOSED HEDGEROW
- PROPOSED NATIVE PLANTING
- PROPOSED ORNAMENTAL PLANTING
- RETAINED GRASS VERGE AND AMENITY AREAS
- PROPOSED GRASS VERGE AND AMENITY AREAS
- PROPOSED SPECIES RICH GRASS LAND
- SUDS
- SITE BOUNDARY LINE
- TEMPORARY LAND ACQUISITION

NOTE
 PLANT SPECIES SIZES AND SPACINGS ARE INDICATIVE OF THE DESIGN INTENT AND SUBJECT TO AVAILABILITY AND FURTHER GROUND INVESTIGATION AT DETAIL DESIGN STAGE

Disclaimer
 a. © National Transport Authority (NTA) 2022. This drawing is confidential and the copyright in it is owned by NTA. This drawing must not be either loaned, copied or otherwise reproduced in whole or in part or used for any purpose without the prior permission of NTA.
 b. This drawing is to be used for the design element identified in the titleblock. Other information shown is to be considered indicative only. The drawing is to be read in conjunction with all other relevant design drawings.
 c. O.S. data used for plans are printed under © Ordnance Survey Ireland Government of Ireland. All rights reserved. Licence Number 2022/OSI_NMA_180 National Transport Authority. All elevations are in metres and relate to OSI Geoid Model (OSGM15) Mean Head. All Co-ordinates are in Irish

Transverse Mercator Grid (ITM) as defined by OSI active local GPS station.
 Information concerning the position of apparatus shown on this drawing is based on drawings supplied by the utility owners and/or the utility works contractor, whilst every care has been taken in the preparation of this drawing, positions should be taken as approximate and are intended for general guidance only and no representation is made by the NTA as to the accuracy, completeness, sufficiency or otherwise of this drawing and the position of the apparatus. The information contained herein does not purport to be comprehensive or final as the apparatus is subject to being altered and/or superseded. Recipients should not rely on this information. Any liabilities are hereby expressly disclaimed.

The information contained herein has been provided by the NTA but does not purport to be comprehensive or final. Recipients should not rely on the information. Neither the NTA nor any of its directors, officers, employees, agents, stakeholders or advisers make any representation or warranty as to, or accept any liability or responsibility in relation to, the adequacy, accuracy, reasonableness or completeness of the information provided as part of this document or any matter on which the information is based (including but not limited to loss or damage arising as a result of reliance by recipients on the information or any part of it). Any liabilities are hereby expressly disclaimed.

Rev	Date	Drn	Chk'd	App'd	Description
M01	13/05/2022	SSJ	EFD	SMG	ISSUE FOR PHASE 4: PLANNING



Client: **NTA**
 Údarás Náisiúnta Iompair
 National Transport Authority

Engineering Designer: **PROD**
 TYPASA

Date: 13/05/2022 Scale: 1:500 @ A1, 1:1000 @ A3
 Drawn: SSJ Checked: EFD Approved: SMG

Project Code: BCIDD Originator Code: ROT QMS Code:

Programme Title: **BUSCONNECTS DUBLIN**
CORE BUS CORRIDORS INFRASTRUCTURE WORKS

Drawing Title: **BALLYMUN / FINGLAS TO CITY CENTRE CORE BUS CORRIDOR SCHEME**
 LANDSCAPING AND URBAN REALM

Drawing File Name: BCIDD-ROT-ENV_LA-0304_XX_00-DR-LL-0006 Sheet Number: 06 of 37 Status: A Rev: M01

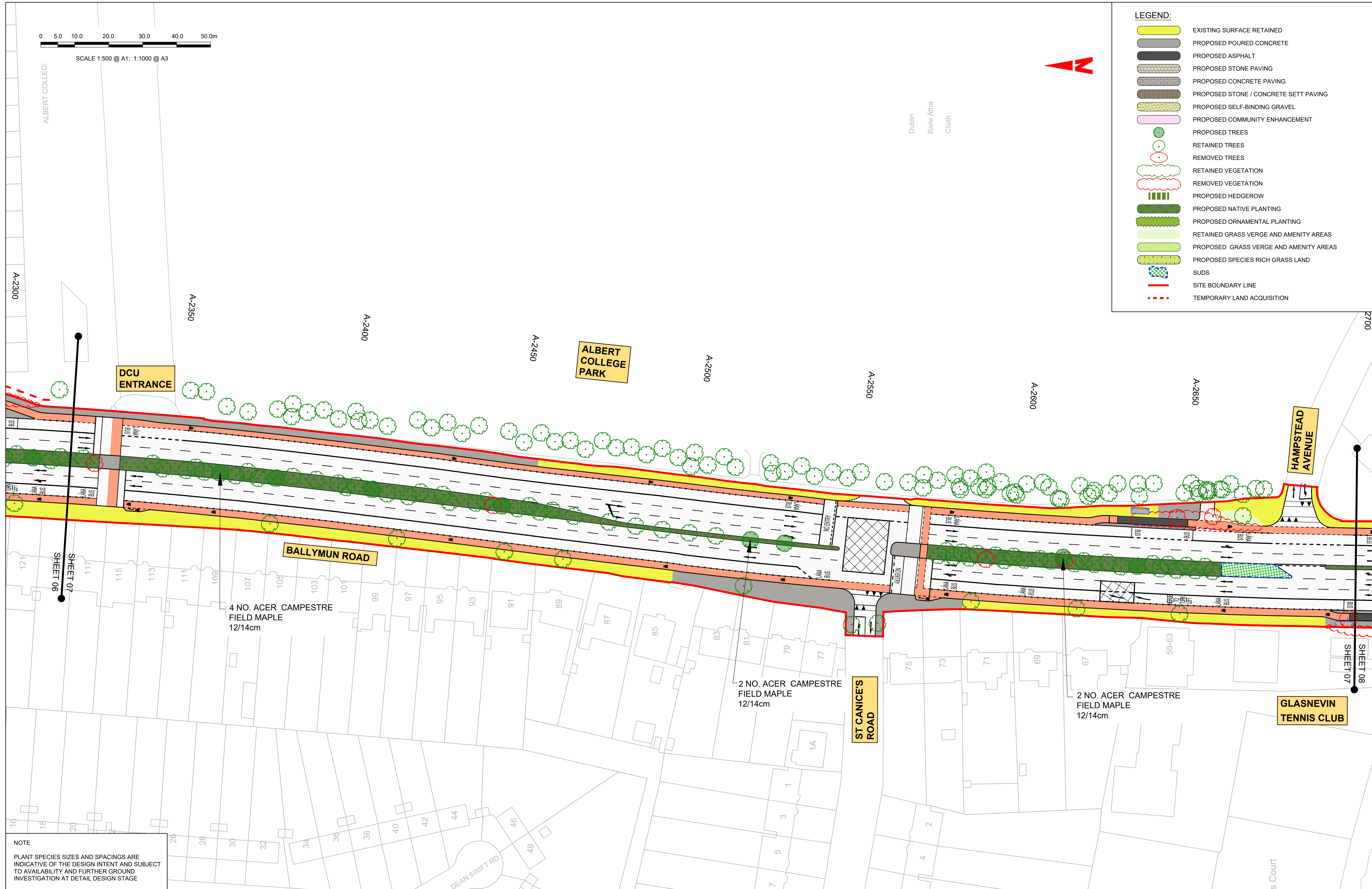
0 5.0 10.0 20.0 30.0 40.0 50.0m

SCALE 1:500 @ A1; 1:1000 @ A3



LEGEND:

	EXISTING SURFACE RETAINED
	PROPOSED POURED CONCRETE
	PROPOSED ASPHALT
	PROPOSED STONE PAVING
	PROPOSED CONCRETE PAVING
	PROPOSED STONE / CONCRETE SETT PAVING
	PROPOSED SELF-BINDING GRAVEL
	PROPOSED COMMUNITY ENHANCEMENT
	PROPOSED TREES
	RETAINED TREES
	REMOVED TREES
	RETAINED VEGETATION
	REMOVED VEGETATION
	PROPOSED HEDGEROW
	PROPOSED NATIVE PLANTING
	PROPOSED ORNAMENTAL PLANTING
	RETAINED GRASS VERGE AND AMENITY AREAS
	PROPOSED GRASS VERGE AND AMENITY AREAS
	PROPOSED SPECIES RICH GRASS LAND
	SUDS
	SITE BOUNDARY LINE
	TEMPORARY LAND ACQUISITION



NOTE
 PLANT SPECIES SIZES AND SPACINGS ARE INDICATIVE OF THE DESIGN INTENT AND SUBJECT TO AVAILABILITY AND FURTHER GROUND INVESTIGATION AT DETAIL DESIGN STAGE

Disclaimer
 a. © National Transport Authority (NTA) 2022. This drawing is confidential and the copyright in it is owned by NTA. This drawing must not be either loaned, copied or otherwise reproduced in whole or in part or used for any purpose without the prior permission of NTA.
 b. This drawing is to be used for the design element identified in the titleblock. Other information shown is to be considered indicative only. The drawing is to be read in conjunction with all other relevant design drawings.
 c. O.S. data used for plans are printed under © Ordnance Survey Ireland Government of Ireland. All rights reserved. Licence Number 2022/OSI_NMA_180 National Transport Authority. All elevations are in metres and relate to OSI Geoid Model (OSGM15) Mean Head. All Co-ordinates are in Irish Transverse Mercator Grid (ITM) as defined by OSI active local GPS station.
 d. Information concerning the position of apparatus shown on this drawing is based on drawings supplied by the utility owners and/or the utility works contractor, whilst every care has been taken in the preparation of this drawing, positions should be taken as approximate and are intended for general guidance only and no representation is made by the NTA as to the accuracy, completeness, sufficiency or otherwise of this drawing and the position of the apparatus. The information contained herein does not purport to be comprehensive or final as the apparatus is subject to being altered and/or superceded. Recipients should not rely on this information. Any liabilities are hereby expressly disclaimed.
 e. The information contained herein has been provided by the NTA but does not purport to be comprehensive or final. Recipients should not rely on the information. Neither the NTA nor any of its directors, officers, employees, agents, stakeholders or advisers make any representation or warranty as to, or accept any liability or responsibility in relation to, the adequacy, accuracy, reasonableness or completeness of the information provided as part of this document or any matter on which the information is based (including but not limited to loss or damage arising as a result of reliance by recipients on the information or any part of it). Any liabilities are hereby expressly disclaimed.

Rev	Date	Drn	Chk'd	App'd	Description
M01	13/05/2022	SSJ	EFD	SMG	ISSUE FOR PHASE 4: PLANNING

Client
 NTA
 Údarás Náisiúnta Iompair
 National Transport Authority

Engineering Designer
 IROD
 TYPASA

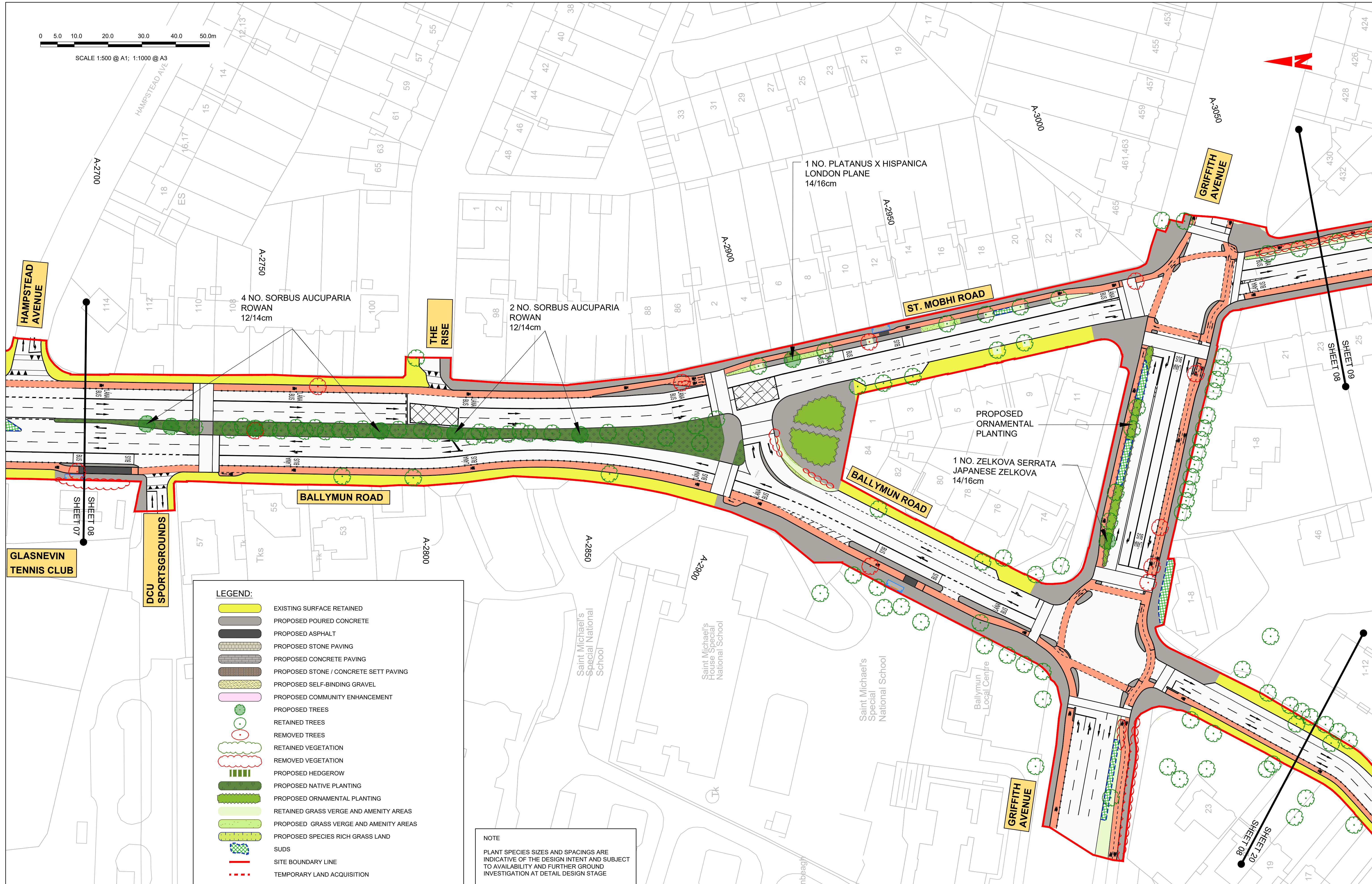
Date	13/05/2022	Scale	1:500 @ A1 1:1000 @ A3	Drawn	SSJ	Checked	EFD	Approved	SMG
Project Code	BCIDD	Originator Code	ROT	QMS Code					

Programme Title BUSCONNECTS DUBLIN CORE BUS CORRIDORS INFRASTRUCTURE WORKS			
Drawing Title BALLYMUN / FINGLAS TO CITY CENTRE CORE BUS CORRIDOR SCHEME LANDSCAPING AND URBAN REALM			
Drawing File Name BCIDD-ROT-ENV_LA-0304_XX_00-DR-LL-0007	Sheet Number 07 of 37	Status A	Rev M01

DO NOT SCALE USE FIGURED DIMENSIONS ONLY



SCALE 1:500 @ A1; 1:1000 @ A3



LEGEND:

	EXISTING SURFACE RETAINED
	PROPOSED POURED CONCRETE
	PROPOSED ASPHALT
	PROPOSED STONE PAVING
	PROPOSED CONCRETE PAVING
	PROPOSED STONE / CONCRETE SETT PAVING
	PROPOSED SELF-BINDING GRAVEL
	PROPOSED COMMUNITY ENHANCEMENT
	PROPOSED TREES
	RETAINED TREES
	REMOVED TREES
	RETAINED VEGETATION
	REMOVED VEGETATION
	PROPOSED HEDGEROW
	PROPOSED NATIVE PLANTING
	PROPOSED ORNAMENTAL PLANTING
	RETAINED GRASS VERGE AND AMENITY AREAS
	PROPOSED GRASS VERGE AND AMENITY AREAS
	PROPOSED SPECIES RICH GRASS LAND
	SUDS
	SITE BOUNDARY LINE
	TEMPORARY LAND ACQUISITION

NOTE
PLANT SPECIES SIZES AND SPACINGS ARE INDICATIVE OF THE DESIGN INTENT AND SUBJECT TO AVAILABILITY AND FURTHER GROUND INVESTIGATION AT DETAIL DESIGN STAGE

Disclaimer
a. © National Transport Authority (NTA) 2022. This drawing is confidential and the copyright in it is owned by NTA. This drawing must not be either loaned, copied or otherwise reproduced in whole or in part or used for any purpose without the prior permission of NTA.
b. This drawing is to be used for the design element identified in the titlebox. Other information shown is to be considered indicative only. The drawing is to be read in conjunction with all other relevant design drawings.
c. O.S. data used for plans are printed under © Ordnance Survey Ireland Government of Ireland. All rights reserved. Licence Number 2022/OSI_NMA_180 National Transport Authority. All elevations are in metres and relate to OSI Geoid Model (OSGM15) Mean Head. All Co-ordinates are in Irish

Transverse Mercator Grid (ITM) as defined by OSI active local GPS station.
d. The information contained herein has been provided by the NTA but does not purport to be comprehensive or final. Recipients should not rely on the information. Neither the NTA nor any of its directors, officers, employees, agents, stakeholders or advisers make any representation or warranty as to, or accept any liability or responsibility in relation to, the adequacy, accuracy, reasonableness or completeness of the information provided as part of this document or any matter on which the information is based (including but not limited to loss or damage arising as a result of reliance by recipients on the information or any part of it). Any liabilities are hereby expressly disclaimed.

The information contained herein has been provided by the NTA but does not purport to be comprehensive or final. Recipients should not rely on the information. Neither the NTA nor any of its directors, officers, employees, agents, stakeholders or advisers make any representation or warranty as to, or accept any liability or responsibility in relation to, the adequacy, accuracy, reasonableness or completeness of the information provided as part of this document or any matter on which the information is based (including but not limited to loss or damage arising as a result of reliance by recipients on the information or any part of it). Any liabilities are hereby expressly disclaimed.



Rev	Date	Drn	Chk'd	App'd	Description
M01	13/05/2022	SSJ	EFD	SMG	ISSUE FOR PHASE 4: PLANNING






















Client NTA Údarás Náisiúnta Iompair National Transport Authority		Engineering Designer PROD TYPSA		
Date 13/05/2022	Scale 1:500 @ A1 1:1000 @ A3	Drawn SSJ	Checked EFD	Approved SMG
Project Code BCIDD	Originator Code ROT	QMS Code		

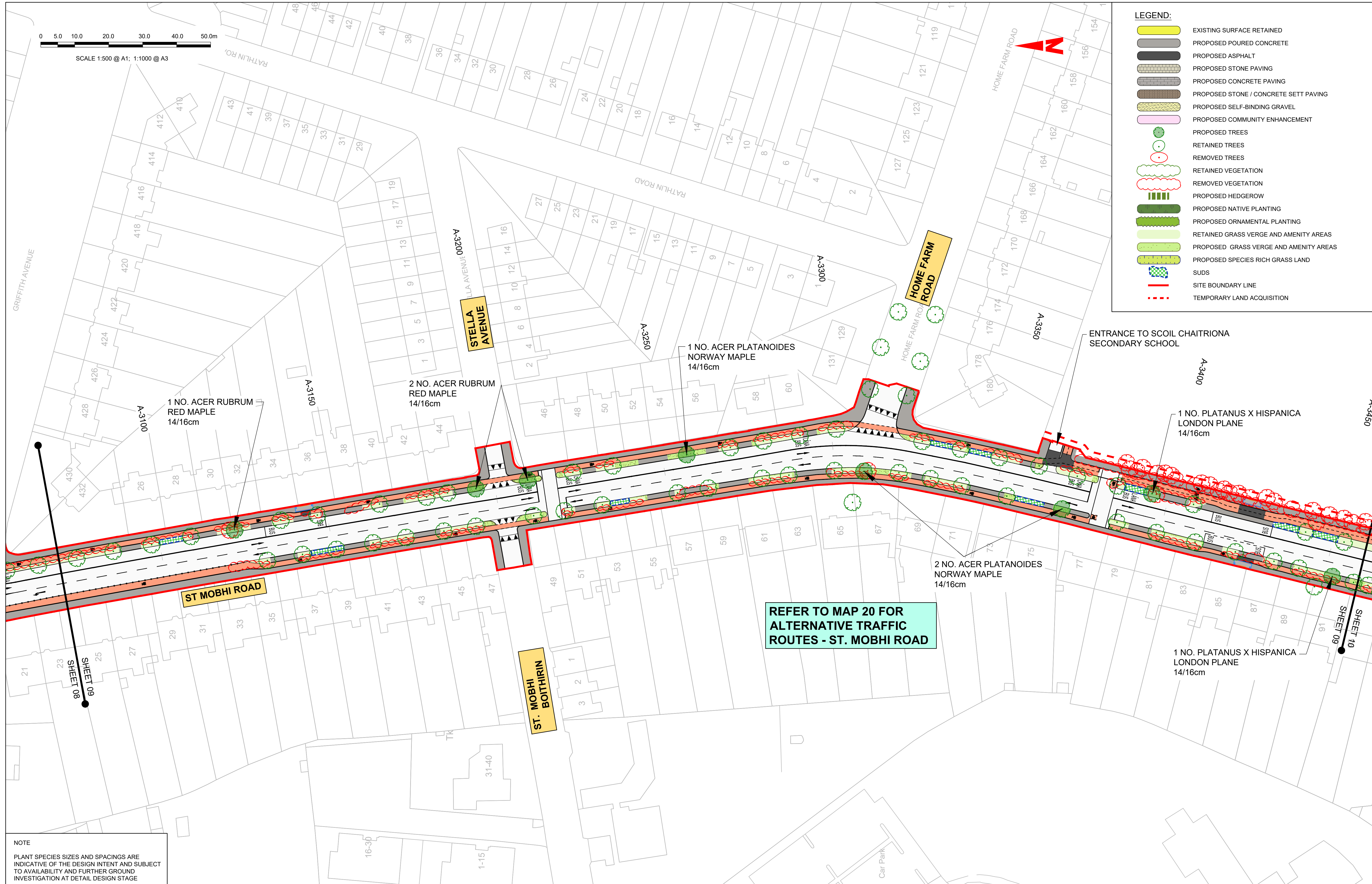
Programme Title BUSCONNECTS DUBLIN CORE BUS CORRIDORS INFRASTRUCTURE WORKS			
Drawing Title BALLYMUN / FINGLAS TO CITY CENTRE CORE BUS CORRIDOR SCHEME LANDSCAPING AND URBAN REALM			
Drawing File Name BCIDD-ROT-ENV_LA-0304_XX_00-DR-LL-0008	Sheet Number 08 of 37	Status A	Rev M01

DO NOT SCALE USE FIGURED DIMENSIONS ONLY

0 5.0 10.0 20.0 30.0 40.0 50.0m
SCALE 1:500 @ A1; 1:1000 @ A3




LEGEND:

-  EXISTING SURFACE RETAINED
-  PROPOSED POURED CONCRETE
-  PROPOSED ASPHALT
-  PROPOSED STONE PAVING
-  PROPOSED CONCRETE PAVING
-  PROPOSED STONE / CONCRETE SETT PAVING
-  PROPOSED SELF-BINDING GRAVEL
-  PROPOSED COMMUNITY ENHANCEMENT
-  PROPOSED TREES
-  RETAINED TREES
-  REMOVED TREES
-  RETAINED VEGETATION
-  REMOVED VEGETATION
-  PROPOSED HEDGEROW
-  PROPOSED NATIVE PLANTING
-  PROPOSED ORNAMENTAL PLANTING
-  RETAINED GRASS VERGE AND AMENITY AREAS
-  PROPOSED GRASS VERGE AND AMENITY AREAS
-  PROPOSED SPECIES RICH GRASS LAND
-  SUDS
-  SITE BOUNDARY LINE
-  TEMPORARY LAND ACQUISITION

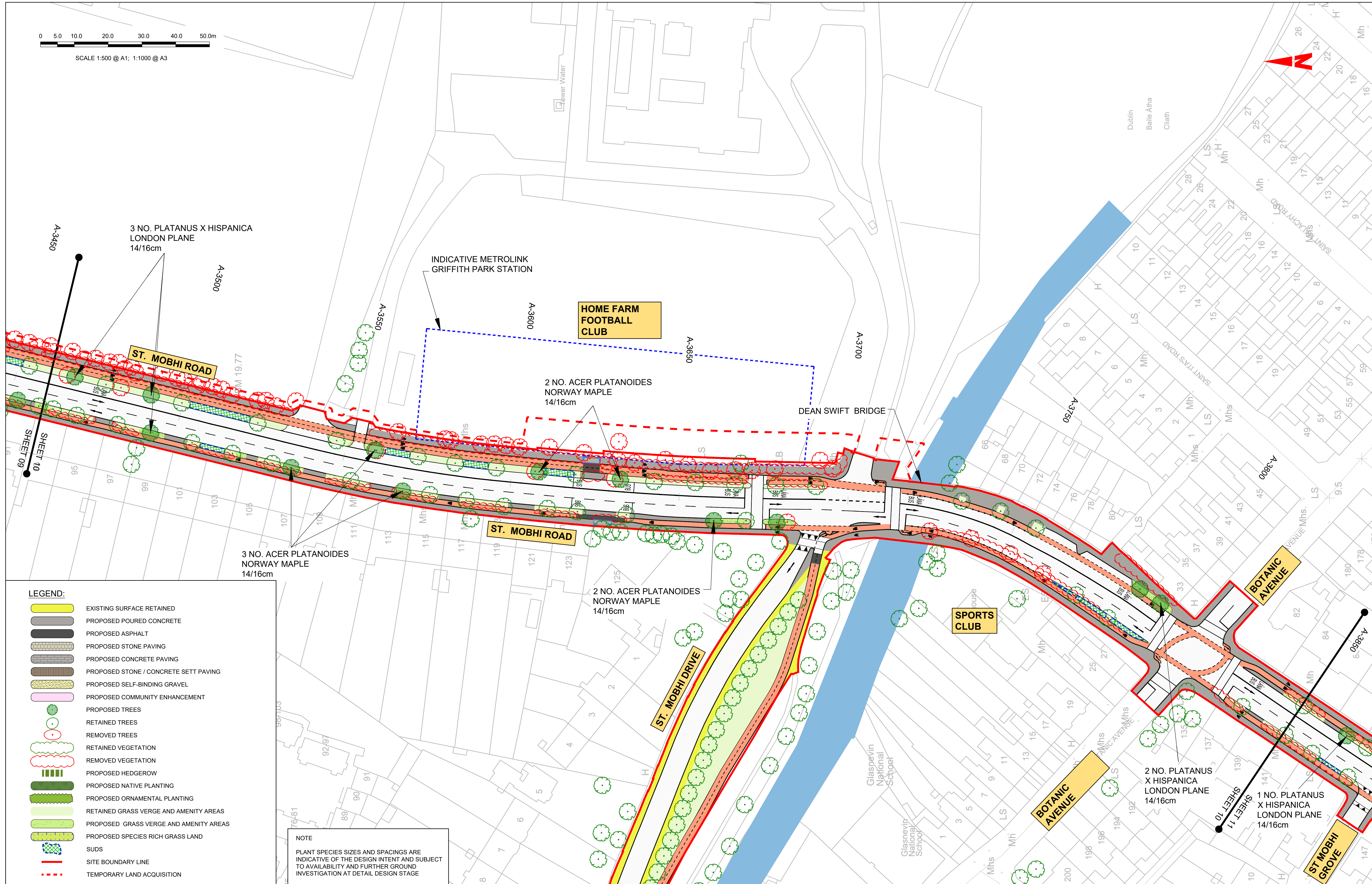
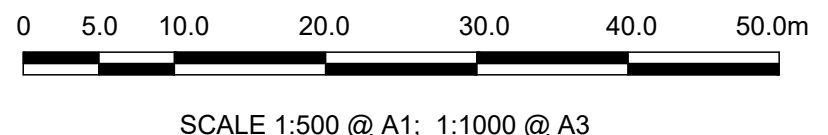


REFER TO MAP 20 FOR ALTERNATIVE TRAFFIC ROUTES - ST. MOBHI ROAD

NOTE
PLANT SPECIES SIZES AND SPACINGS ARE INDICATIVE OF THE DESIGN INTENT AND SUBJECT TO AVAILABILITY AND FURTHER GROUND INVESTIGATION AT DETAIL DESIGN STAGE

<p><small>Disclaimer</small></p> <p>a. © National Transport Authority (NTA) 2022. This drawing is confidential and the copyright in it is owned by NTA. This drawing must not be either loaned, copied or otherwise reproduced in whole or in part or used for any purpose without the prior permission of NTA.</p> <p>b. This drawing is to be used for the design element identified in the title block. Other information shown is to be considered indicative only. The drawing is to be read in conjunction with all other relevant design drawings.</p> <p>c. O.S. data used for plans are printed under © Ordnance Survey Ireland Government of Ireland. All rights reserved. Licence Number 2022/OSI_NMA_180 National Transport Authority. All elevations are in metres and relate to OSI Geoid Model (OSGM15) Mean Head. All Co-ordinates are in Irish Transverse Mercator Grid (ITM) as defined by OSI active local GPS station.</p> <p>d. Information concerning the position of apparatus shown on this drawing is based on drawings supplied by the utility owners and/or the utility works contractor, whilst every care has been taken in the preparation of this drawing, positions should be taken as approximate and are intended for general guidance only and no representation is made by the NTA as to the accuracy, completeness, sufficiency or otherwise of this drawing and the position of the apparatus. The information contained herein does not purport to be comprehensive or final as the apparatus is subject to being altered and/or superseded. Recipients should not rely on this information. Any liabilities are hereby expressly disclaimed.</p> <p>e. The information contained herein has been provided by the NTA but does not purport to be comprehensive or final. Recipients should not rely on the information. Neither the NTA nor any of its directors, officers, employees, agents, stakeholders or advisers make any representation or warranty as to, or accept any liability or responsibility in relation to, the adequacy, accuracy, reasonableness or completeness of the information provided as part of this document or any matter on which the information is based (including but not limited to loss or damage arising as a result of reliance by recipients on the information or any part of it). Any liabilities are hereby expressly disclaimed.</p>	 <p>Project Ireland 2040 Building Ireland's Future</p>	<table border="1" style="width: 100%; border-collapse: collapse;"> <thead> <tr> <th>Rev</th> <th>Date</th> <th>Drn</th> <th>Chk'd</th> <th>App'd</th> <th>Description</th> </tr> </thead> <tbody> <tr> <td>M01</td> <td>13/05/2022</td> <td>SSJ</td> <td>EFD</td> <td>SMG</td> <td>ISSUE FOR PHASE 4: PLANNING</td> </tr> </tbody> </table>	Rev	Date	Drn	Chk'd	App'd	Description	M01	13/05/2022	SSJ	EFD	SMG	ISSUE FOR PHASE 4: PLANNING	<p>Client</p>  <p>NTA Údarás Náisiúnta Iompair National Transport Authority</p>	<p>Engineering Designer</p>  <p>IROD TYPSA</p>	<p>Programme Title</p> <p>BUSCONNECTS DUBLIN CORE BUS CORRIDORS INFRASTRUCTURE WORKS</p> <p>Drawing Title</p> <p>BALLYMUN / FINGLAS TO CITY CENTRE CORE BUS CORRIDOR SCHEME LANDSCAPING AND URBAN REALM</p>	
Rev	Date	Drn	Chk'd	App'd	Description													
M01	13/05/2022	SSJ	EFD	SMG	ISSUE FOR PHASE 4: PLANNING													
		<table border="1" style="width: 100%; border-collapse: collapse;"> <tr> <td>Date</td> <td>13/05/2022</td> <td>Scale</td> <td>1:500 @ A1 1:1000 @ A3</td> <td>Drawn</td> <td>SSJ</td> <td>Checked</td> <td>EFD</td> <td>Approved</td> <td>SMG</td> </tr> </table>		Date	13/05/2022	Scale	1:500 @ A1 1:1000 @ A3	Drawn	SSJ	Checked	EFD	Approved	SMG	<p>Drawing File Name</p> <p>BCIDD-ROT-ENV_LA-0304_XX_00-DR-LL-0009</p>		<p>Sheet Number</p> <p>09 of 37</p>	<p>Status</p> <p>A</p>	<p>Rev</p> <p>M01</p>
Date	13/05/2022	Scale	1:500 @ A1 1:1000 @ A3	Drawn	SSJ	Checked	EFD	Approved	SMG									

DO NOT SCALE USE FIGURED DIMENSIONS ONLY

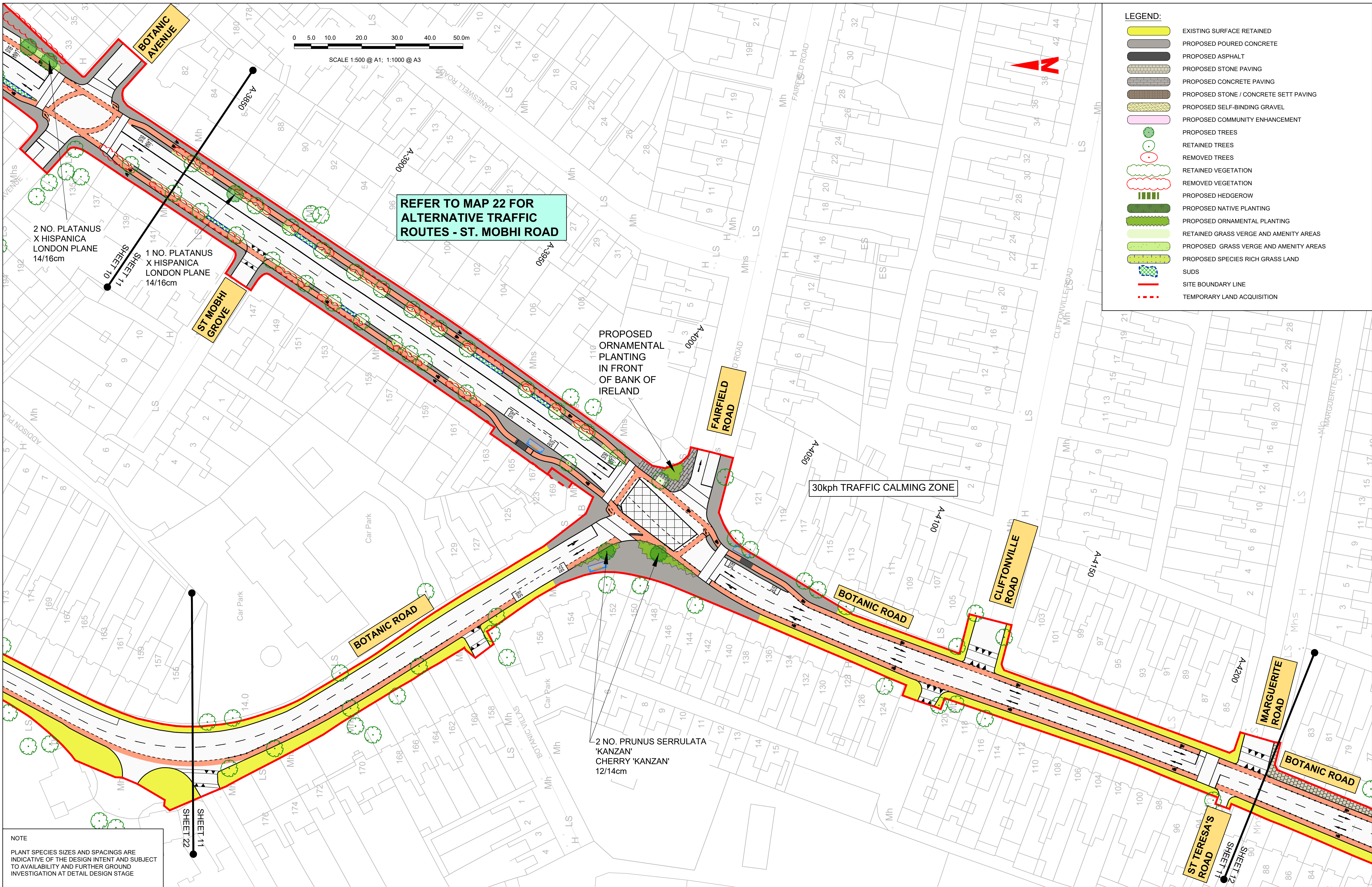


LEGEND:

	EXISTING SURFACE RETAINED
	PROPOSED POURED CONCRETE
	PROPOSED ASPHALT
	PROPOSED STONE PAVING
	PROPOSED CONCRETE PAVING
	PROPOSED STONE / CONCRETE SETT PAVING
	PROPOSED SELF-BINDING GRAVEL
	PROPOSED COMMUNITY ENHANCEMENT
	PROPOSED TREES
	RETAINED TREES
	REMOVED TREES
	RETAINED VEGETATION
	REMOVED VEGETATION
	PROPOSED HEDGEROW
	PROPOSED NATIVE PLANTING
	PROPOSED ORNAMENTAL PLANTING
	RETAINED GRASS VERGE AND AMENITY AREAS
	PROPOSED GRASS VERGE AND AMENITY AREAS
	PROPOSED SPECIES RICH GRASS LAND
	SUDS
	SITE BOUNDARY LINE
	TEMPORARY LAND ACQUISITION

NOTE
PLANT SPECIES SIZES AND SPACINGS ARE INDICATIVE OF THE DESIGN INTENT AND SUBJECT TO AVAILABILITY AND FURTHER GROUND INVESTIGATION AT DETAIL DESIGN STAGE

<p>Disclaimer</p> <p>a. © National Transport Authority (NTA) 2022. This drawing is confidential and the copyright in it is owned by NTA. This drawing must not be either loaned, copied or otherwise reproduced in whole or in part or used for any purpose without the prior permission of NTA.</p> <p>b. This drawing is to be used for the design element identified in the title block. Other information shown is to be considered indicative only. The drawing is to be read in conjunction with all other relevant design drawings.</p> <p>c. O.S. data used for plans are printed under © Ordnance Survey Ireland Government of Ireland. All rights reserved. Licence Number 2022/OSI_NMA_180 National Transport Authority. All elevations are in metres and relate to OSI Geoid Model (OSGM15) Mean Head. All Co-ordinates are in Irish Transverse Mercator Grid (ITM) as defined by OSI active local GPS station.</p> <p>d. Information concerning the position of apparatus shown on this drawing is based on drawings supplied by the utility owners and/or the utility works contractor, whilst every care has been taken in the preparation of this drawing, positions should be taken as approximate and are intended for general guidance only and no representation is made by the NTA as to the accuracy, completeness, sufficiency or otherwise of this information. The information contained herein does not purport to be comprehensive or final as the apparatus is subject to being altered and/or superceded. Recipients should not rely on this information. Any liabilities are hereby expressly disclaimed.</p>	<p>The information contained herein has been provided by the NTA but does not purport to be comprehensive or final. Recipients should not rely on the information. Neither the NTA nor any of its directors, officers, employees, agents, stakeholders or advisers make any representation or warranty as to, or accept any liability or responsibility in relation to, the adequacy, accuracy, reasonableness or completeness of the information provided as part of this document or any matter on which the information is based (including but not limited to loss or damage arising as a result of reliance by recipients on the information or any part of it). Any liabilities are hereby expressly disclaimed.</p>	<p>Rev M01</p> <p>Date 13/05/2022</p> <p>Drn SSJ</p> <p>Chk'd EFD</p> <p>App'd SMG</p> <p>Description ISSUE FOR PHASE 4: PLANNING</p>	<p>Client</p> <p>NTA</p> <p>Údarás Náisiúnta Iompair</p> <p>National Transport Authority</p>	<p>Engineering Designer</p> <p>PROD</p> <p>TYPSA</p>	<p>Programme Title</p> <p>BUSCONNECTS DUBLIN</p> <p>CORE BUS CORRIDORS INFRASTRUCTURE WORKS</p>
<p>Project Ireland 2040</p> <p>Building Ireland's Future</p>		<p>Drawing File Name BCIDD-ROT-ENV_LA-0304_XX_00-DR-LL-0010</p> <p>Sheet Number 10 of 37</p> <p>Status A</p> <p>Rev M01</p>		<p>DO NOT SCALE USE FIGURED DIMENSIONS ONLY</p>	



NOTE
 PLANT SPECIES SIZES AND SPACINGS ARE INDICATIVE OF THE DESIGN INTENT AND SUBJECT TO AVAILABILITY AND FURTHER GROUND INVESTIGATION AT DETAIL DESIGN STAGE

Disclaimers
 a. © National Transport Authority (NTA) 2022. This drawing is confidential and the copyright in it is owned by NTA. This drawing must not be either loaned, copied or otherwise reproduced in whole or in part or used for any purpose without the prior permission of NTA.
 b. This drawing is to be used for the design element identified in the title block. Other information shown is to be considered indicative only. The drawing is to be read in conjunction with all other relevant design drawings.
 c. O.S. data used for plans are printed under © Ordnance Survey Ireland Government of Ireland. All rights reserved. Licence Number 2022/O.SI_NMA_180 National Transport Authority. All elevations are in metres and relate to O.Si Geoid Model (OSGM15) Mean Head. All Co-ordinates are in Irish Transverse Mercator Grid (ITM) as defined by OSI active local GPS station.
 d. Information concerning the position of apparatus shown on this drawing is based on drawings supplied by the utility owners and/or the utility works contractor, whilst every care has been taken in the preparation of this drawing, positions should be taken as approximate and are intended for general guidance only and no representation is made by the NTA as to the accuracy, completeness, sufficiency or otherwise of this drawing and the position of the apparatus. The information contained herein does not purport to be comprehensive or final as the apparatus is subject to being altered and/or superceded. Recipients should not rely on this information. Any liabilities are hereby expressly disclaimed.

The information contained herein has been provided by the NTA but does not purport to be comprehensive or final. Recipients should not rely on the information. Neither the NTA nor any of its directors, officers, employees, agents, stakeholders or advisers make any representation or warranty as to, or accept any liability or responsibility in relation to, the adequacy, accuracy, reasonableness or completeness of the information provided as part of this document or any matter on which the information is based (including but not limited to loss or damage arising as a result of reliance by recipients on the information or any part of it). Any liabilities are hereby expressly disclaimed.

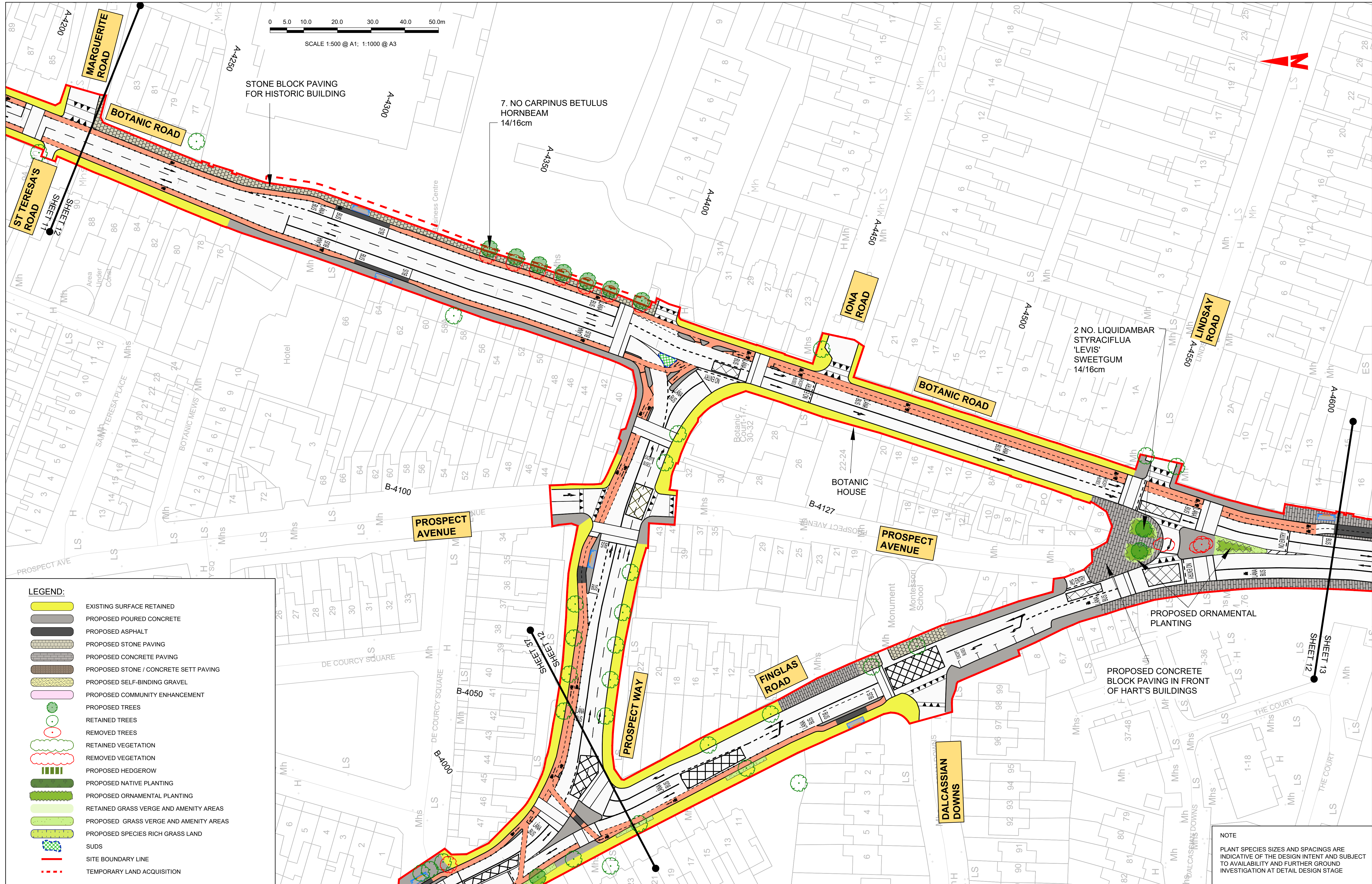
Project Ireland 2040
 Building Ireland's Future

Rev	Date	Drn	Chk'd	App'd	Description
M01	13/05/2022	SSJ	EFD	SMG	ISSUE FOR PHASE 4: PLANNING

Client		Engineering Designer			Programme Title		
NTA Údarás Náisiúnta Iompair National Transport Authority		I-ROD TYPSA			BUSCONNECTS DUBLIN CORE BUS CORRIDORS INFRASTRUCTURE WORKS		
Date	Scale	Drawn	Checked	Approved	Drawing Title		
13/05/2022	1:500 @ A1 1:1000 @ A3	SSJ	EFD	SMG	BALLYMUN / FINGLAS TO CITY CENTRE CORE BUS CORRIDOR SCHEME LANDSCAPING AND URBAN REALM		
Project Code	Originator Code	QMS Code		Drawing File Name	Sheet Number	Status	
BCIDD	ROT			BCIDD-ROT-ENV_LA-0304_XX_00-DR-LL-0011	11 of 37	A	
						Rev	M01

DO NOT SCALE USE FIGURED DIMENSIONS ONLY

Drawing File Name: BCIDD-ROT-ENV_LA-0304_XX_00-DR-LL-0011
 Sheet Number: 11 of 37
 Status: A
 Rev: M01



LEGEND:

	EXISTING SURFACE RETAINED
	PROPOSED POURED CONCRETE
	PROPOSED ASPHALT
	PROPOSED STONE PAVING
	PROPOSED CONCRETE PAVING
	PROPOSED STONE / CONCRETE SETT PAVING
	PROPOSED SELF-BINDING GRAVEL
	PROPOSED COMMUNITY ENHANCEMENT
	PROPOSED TREES
	RETAINED TREES
	REMOVED TREES
	RETAINED VEGETATION
	REMOVED VEGETATION
	PROPOSED HEDGEROW
	PROPOSED NATIVE PLANTING
	PROPOSED ORNAMENTAL PLANTING
	RETAINED GRASS VERGE AND AMENITY AREAS
	PROPOSED GRASS VERGE AND AMENITY AREAS
	PROPOSED SPECIES RICH GRASS LAND
	SUDS
	SITE BOUNDARY LINE
	TEMPORARY LAND ACQUISITION

NOTE
 PLANT SPECIES SIZES AND SPACINGS ARE INDICATIVE OF THE DESIGN INTENT AND SUBJECT TO AVAILABILITY AND FURTHER GROUND INVESTIGATION AT DETAIL DESIGN STAGE

Disclaimer
 a. © National Transport Authority (NTA) 2022. This drawing is confidential and the copyright in it is owned by NTA. This drawing must not be either loaned, copied or otherwise reproduced in whole or in part or used for any purpose without the prior permission of NTA.
 b. This drawing is to be used for the design element identified in the title block. Other information shown is to be considered indicative only. The drawing is to be read in conjunction with all other relevant design drawings.
 c. O.S. data used for plans are printed under © Ordnance Survey Ireland Government of Ireland. All rights reserved. Licence Number 2022/OSI_NMA_180 National Transport Authority. All elevations are in metres and relate to OSI Geoid Model (OSGM15) Mean Head. All Co-ordinates are in Irish

Transverse Mercator Grid (ITM) as defined by OSI active local GPS station.
 d. Information concerning the position of apparatus shown on this drawing is based on drawings supplied by the utility owners and/or the utility works contractor, whilst every care has been taken in the preparation of this drawing, positions should be taken as approximate and are intended for general guidance only and no representation is made by the NTA as to the accuracy, completeness, sufficiency or otherwise of this drawing and the position of the apparatus. The information contained herein does not purport to be comprehensive or final as the apparatus is subject to being altered and/or superceded. Recipients should not rely on this information. Any liabilities are hereby expressly disclaimed.

The information contained herein has been provided by the NTA but does not purport to be comprehensive or final. Recipients should not rely on the information. Neither the NTA nor any of its directors, officers, employees, agents, stakeholders or advisers make any representation or warranty as to, or accept any liability or responsibility in relation to, the adequacy, accuracy, reasonableness or completeness of the information provided as part of this document or any matter on which the information is based (including but not limited to loss or damage arising as a result of reliance by recipients on the information or any part of it). Any liabilities are hereby expressly disclaimed.

Rev	Date	Drn	Chk'd	App'd	Description
M01	13/05/2022	SSJ	EFD	SMG	ISSUE FOR PHASE 4: PLANNING

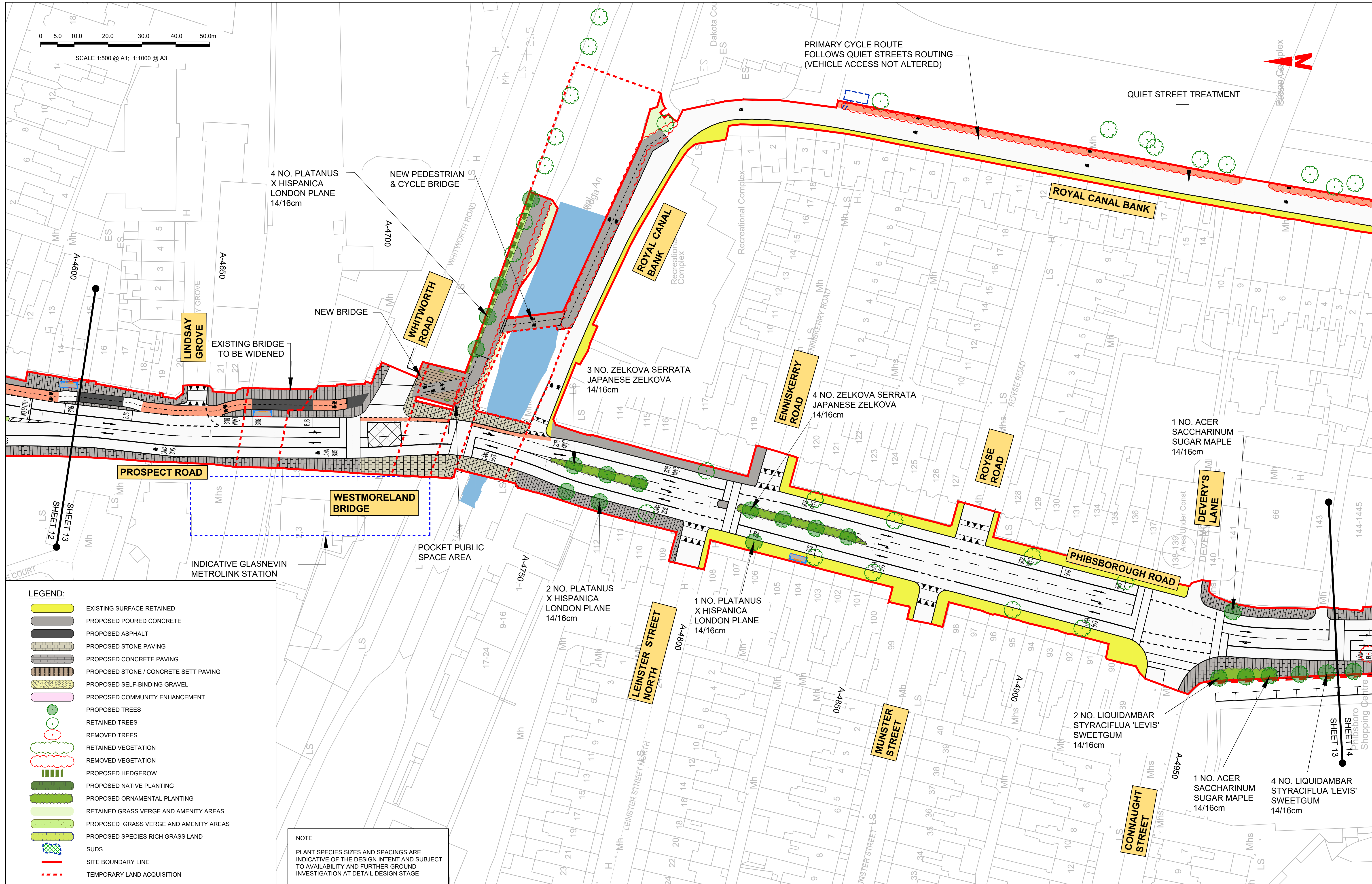
Client NTA Údarás Náisiúnta Iompair National Transport Authority		Engineering Designer PROD TYPSA	
Date 13/05/2022	Scale 1:500 @ A1 1:1000 @ A3	Drawn SSJ	Checked EFD
Project Code BCIDD	Originator Code ROT	QMS Code	Approved SMG

Programme Title BUSCONNECTS DUBLIN CORE BUS CORRIDORS INFRASTRUCTURE WORKS			
Drawing Title BALLYMUN / FINGLAS TO CITY CENTRE CORE BUS CORRIDOR SCHEME LANDSCAPING AND URBAN REALM			
Drawing File Name BCIDD-ROT-ENV_LA-0304_XX_00-DR-LL-0012	Sheet Number 12 of 37	Status A	Rev M01

DO NOT SCALE USE FIGURED DIMENSIONS ONLY



SCALE 1:500 @ A1; 1:1000 @ A3

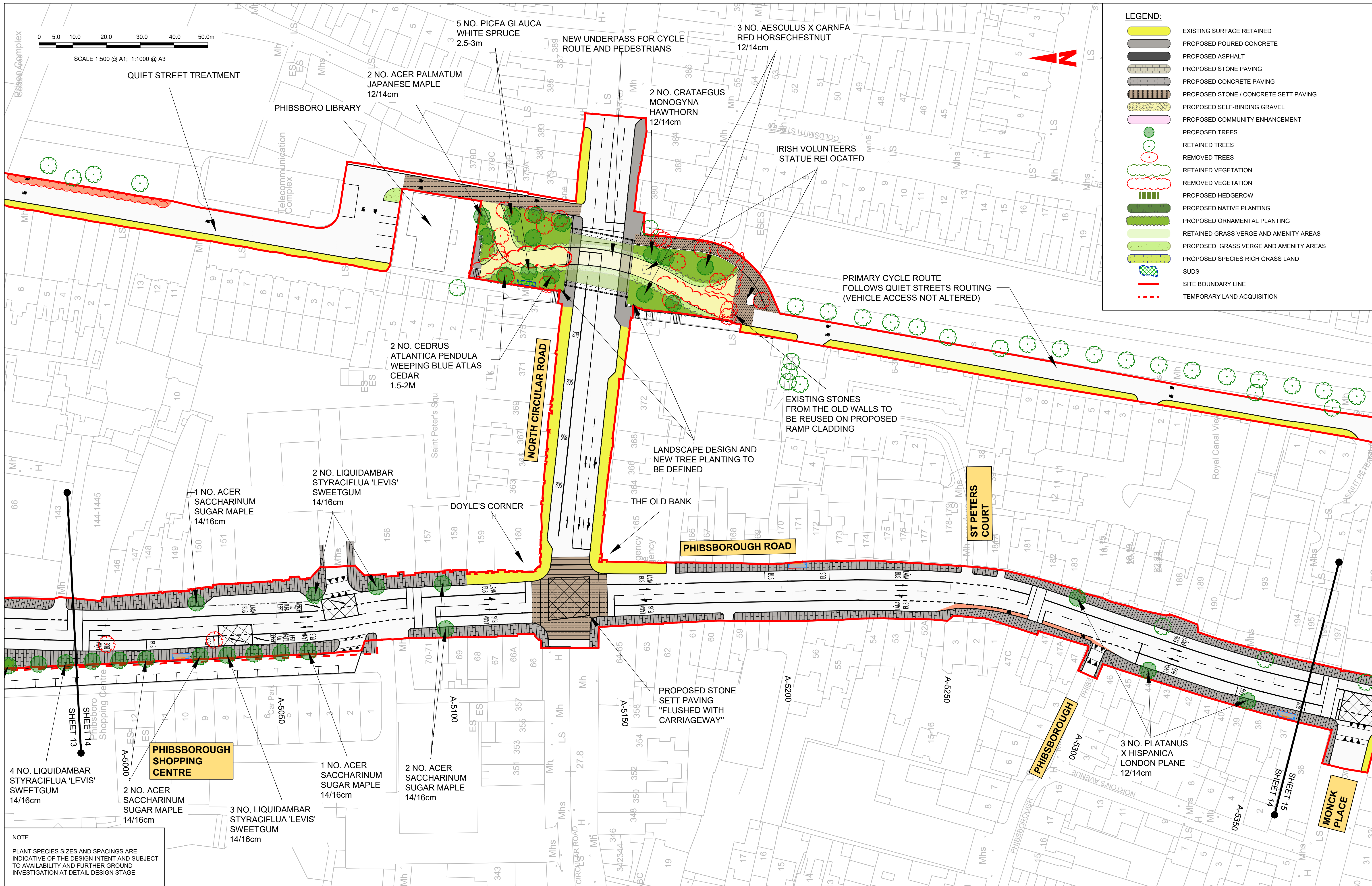


LEGEND:

- EXISTING SURFACE RETAINED
- PROPOSED POURED CONCRETE
- PROPOSED ASPHALT
- PROPOSED STONE PAVING
- PROPOSED CONCRETE PAVING
- PROPOSED STONE / CONCRETE SETT PAVING
- PROPOSED SELF-BINDING GRAVEL
- PROPOSED COMMUNITY ENHANCEMENT
- PROPOSED TREES
- RETAINED TREES
- REMOVED TREES
- RETAINED VEGETATION
- REMOVED VEGETATION
- PROPOSED HEDGEROW
- PROPOSED NATIVE PLANTING
- PROPOSED ORNAMENTAL PLANTING
- RETAINED GRASS VERGE AND AMENITY AREAS
- PROPOSED GRASS VERGE AND AMENITY AREAS
- PROPOSED SPECIES RICH GRASS LAND
- SUDS
- SITE BOUNDARY LINE
- TEMPORARY LAND ACQUISITION

NOTE
PLANT SPECIES SIZES AND SPACINGS ARE INDICATIVE OF THE DESIGN INTENT AND SUBJECT TO AVAILABILITY AND FURTHER GROUND INVESTIGATION AT DETAIL DESIGN STAGE

<p>Disclaimer</p> <p>a. © National Transport Authority (NTA) 2022. This drawing is confidential and the copyright in it is owned by NTA. This drawing must not be either loaned, copied or otherwise reproduced in whole or in part or used for any purpose without the prior permission of NTA.</p> <p>b. This drawing is to be used for the design element identified in the title block. Other information shown is to be considered indicative only. The drawing is to be read in conjunction with all other relevant design drawings.</p> <p>c. O.S. data used for plans are printed under © Ordnance Survey Ireland Government of Ireland. All rights reserved. Licence Number 2022/OSI_NMA_180 National Transport Authority. All elevations are in metres and relate to OSI Geoid Model (OSGM15) Mean Head. All Co-ordinates are in Irish Transverse Mercator Grid (ITM) as defined by OSI active local GPS station.</p> <p>d. Information concerning the position of apparatus shown on this drawing is based on drawings supplied by the utility owners and/or the utility works contractor, whilst every care has been taken in the preparation of this drawing, positions should be taken as approximate and are intended for general guidance only and no representation is made by the NTA as to the accuracy, completeness, sufficiency or otherwise of this drawing and the position of the apparatus. The information contained herein does not purport to be comprehensive or final as the apparatus is subject to being altered and/or superceded. Recipients should not rely on this information. Any liabilities are hereby expressly disclaimed.</p>				<table border="1" style="width: 100%; border-collapse: collapse; font-size: 8px;"> <thead> <tr> <th>Rev</th> <th>Date</th> <th>Drn</th> <th>Chk'd</th> <th>App'd</th> <th>Description</th> </tr> </thead> <tbody> <tr> <td>M01</td> <td>13/05/2022</td> <td>SSJ</td> <td>EFD</td> <td>SMG</td> <td>ISSUE FOR PHASE 4: PLANNING</td> </tr> </tbody> </table>			Rev	Date	Drn	Chk'd	App'd	Description	M01	13/05/2022	SSJ	EFD	SMG	ISSUE FOR PHASE 4: PLANNING	<p>Client</p> <p>Údarás Náisiúnta Iompair National Transport Authority</p>		<p>Engineering Designer</p> <p>TYPSA</p>			<p>Programme Title</p> <p>BUSCONNECTS DUBLIN CORE BUS CORRIDORS INFRASTRUCTURE WORKS</p>		
Rev	Date	Drn	Chk'd	App'd	Description																					
M01	13/05/2022	SSJ	EFD	SMG	ISSUE FOR PHASE 4: PLANNING																					
<p>Date: 13/05/2022 Scale: 1:500 @ A1, 1:1000 @ A3</p> <p>Project Code: BCIDD Originator Code: ROT QMS Code:</p>						<p>Drawn: SSJ Checked: EFD Approved: SMG</p>			<p>Drawing Title</p> <p>BALLYMUN / FINGLAS TO CITY CENTRE CORE BUS CORRIDOR SCHEME LANDSCAPING AND URBAN REALM</p>																	
<p>Drawing File Name: BCIDD-ROT-ENV_LA-0304_XX_00-DR-LL-0013</p>						<p>Sheet Number: 13 of 37</p>	<p>Status: A</p>	<p>Rev: M01</p>	<p style="text-align: center; font-size: 8px;">DO NOT SCALE USE FIGURED DIMENSIONS ONLY</p>																	



NOTE
 PLANT SPECIES SIZES AND SPACINGS ARE INDICATIVE OF THE DESIGN INTENT AND SUBJECT TO AVAILABILITY AND FURTHER GROUND INVESTIGATION AT DETAIL DESIGN STAGE

Disclaimer
 a. © National Transport Authority (NTA) 2022. This drawing is confidential and the copyright in it is owned by NTA. This drawing must not be either loaned, copied or otherwise reproduced in whole or in part or used for any purpose without the prior permission of NTA.
 b. This drawing is to be used for the design element identified in the titleblock. Other information shown is to be considered indicative only. The drawing is to be read in conjunction with all other relevant design drawings.
 c. O.S. data used for plans are printed under © Ordnance Survey Ireland Government of Ireland. All rights reserved. Licence Number 2022/OSI_NMA_180 National Transport Authority. All elevations are in metres and relate to OSI Good Model (OSGM15) Mean Head. All Co-ordinates are in Irish Transverse Mercator Grid (ITM) as defined by OSI active local GPS station.
 d. Information concerning the position of apparatus shown on this drawing is based on drawings supplied by the utility owners and/or the utility works contractor, whilst every care has been taken in the preparation of this drawing, positions should be taken as approximate and are intended for general guidance only and no representation is made by the NTA as to the accuracy, completeness, sufficiency or otherwise of this drawing and the position of the apparatus. The information contained herein does not purport to be comprehensive or final as the apparatus is subject to being altered and/or superceded. Recipients should not rely on this information. Any liabilities are hereby expressly disclaimed.

The information contained herein has been provided by the NTA but does not purport to be comprehensive or final. Recipients should not rely on the information. Neither the NTA nor any of its directors, officers, employees, agents, stakeholders or advisers make any representation or warranty as to, or accept any liability or responsibility in relation to, the adequacy, accuracy, reasonableness or completeness of the information provided as part of this document or any matter on which the information is based (including but not limited to loss or damage arising as a result of reliance by recipients on the information or any part of it). Any liabilities are hereby expressly disclaimed.



Rev	Date	Drn	Chk'd	App'd	Description
M01	13/05/2022	SSJ	EFD	SMG	ISSUE FOR PHASE 4: PLANNING

Client: **NTA**
 Údarás Náisiúnta Iompair
 National Transport Authority

Engineering Designer: **PROD**
 TYPSA

Date: 13/05/2022 Scale: 1:500 @ A1, 1:1000 @ A3
 Drawn: SSJ Checked: EFD Approved: SMG

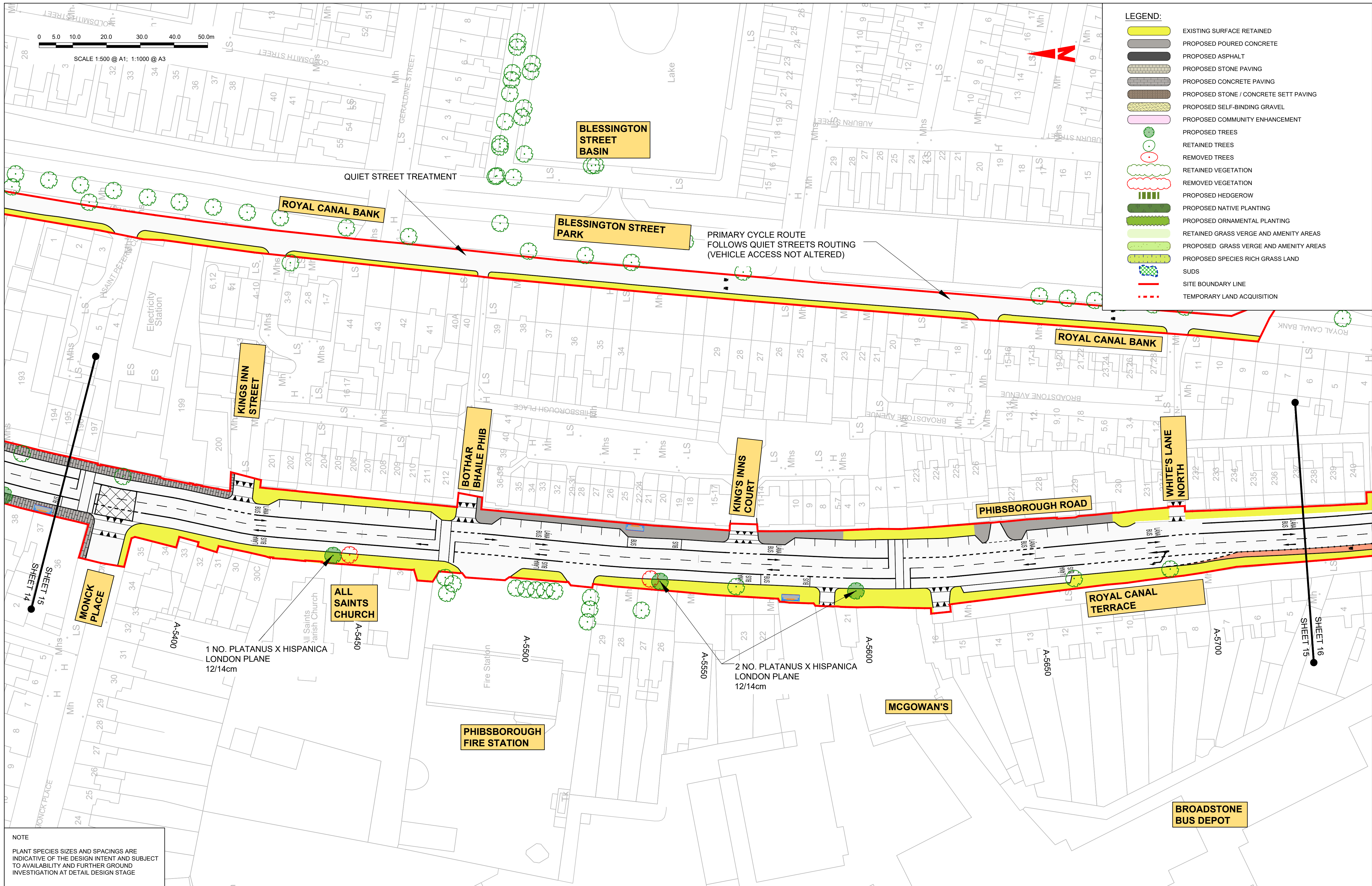
Project Code: BCIDD Originator Code: ROT QMS Code:

Programme Title: **BUSCONNECTS DUBLIN CORE BUS CORRIDORS INFRASTRUCTURE WORKS**

Drawing Title: **BALLYMUN / FINGLAS TO CITY CENTRE CORE BUS CORRIDOR SCHEME LANDSCAPING AND URBAN REALM**

Drawing File Name: BCIDD-ROT-ENV_LA-0304_XX_00-DR-LL-0014 Sheet Number: 14 of 37 Status: A Rev: M01

DO NOT SCALE USE FIGURED DIMENSIONS ONLY



- LEGEND:**
- EXISTING SURFACE RETAINED
 - PROPOSED POURED CONCRETE
 - PROPOSED ASPHALT
 - PROPOSED STONE PAVING
 - PROPOSED CONCRETE PAVING
 - PROPOSED STONE / CONCRETE SETT PAVING
 - PROPOSED SELF-BINDING GRAVEL
 - PROPOSED COMMUNITY ENHANCEMENT
 - PROPOSED TREES
 - RETAINED TREES
 - REMOVED TREES
 - RETAINED VEGETATION
 - REMOVED VEGETATION
 - PROPOSED HEDGEROW
 - PROPOSED NATIVE PLANTING
 - PROPOSED ORNAMENTAL PLANTING
 - RETAINED GRASS VERGE AND AMENITY AREAS
 - PROPOSED GRASS VERGE AND AMENITY AREAS
 - PROPOSED SPECIES RICH GRASS LAND
 - SUDS
 - SITE BOUNDARY LINE
 - TEMPORARY LAND ACQUISITION

NOTE
 PLANT SPECIES SIZES AND SPACINGS ARE INDICATIVE OF THE DESIGN INTENT AND SUBJECT TO AVAILABILITY AND FURTHER GROUND INVESTIGATION AT DETAIL DESIGN STAGE

Disclaimer
 a. © National Transport Authority (NTA) 2022. This drawing is confidential and the copyright in it is owned by NTA. This drawing must not be either loaned, copied or otherwise reproduced in whole or in part or used for any purpose without the prior permission of NTA.
 b. This drawing is to be used for the design element identified in the titleblock. Other information shown is to be considered indicative only. The drawing is to be read in conjunction with all other relevant design drawings.
 c. O.S. data used for plans are printed under © Ordnance Survey Ireland Government of Ireland. All rights reserved. Licence Number 2022/OSI_NMA_180 National Transport Authority. All elevations are in metres and relate to OSI Geoid Model (OSGM15) Mean Head. All Co-ordinates are in Irish Transverse Mercator Grid (ITM) as defined by OSI active local GPS station.
 d. Information concerning the position of apparatus shown on this drawing is based on drawings supplied by the utility owners and/or the utility works contractor, whilst every care has been taken in the preparation of this drawing, positions should be taken as approximate and are intended for general guidance only and no representation is made by the NTA as to the accuracy, completeness, sufficiency or otherwise of this information and the position of the apparatus. The information contained herein does not purport to be comprehensive or final as the apparatus is subject to being altered and/or superceded. Recipients should not rely on this information. Any liabilities are hereby expressly disclaimed.
 e. The information contained herein has been provided by the NTA but does not purport to be comprehensive or final. Recipients should not rely on the information. Neither the NTA nor any of its directors, officers, employees, agents, stakeholders or advisers make any representation or warranty as to, or accept any liability or responsibility in relation to, the adequacy, accuracy, reasonableness or completeness of the information provided as part of this document or any matter on which the information is based (including but not limited to loss or damage arising as a result of reliance by recipients on the information or any part of it). Any liabilities are hereby expressly disclaimed.



Rev	Date	Drn	Chk'd	App'd	Description
M01	13/05/2022	SSJ	EFD	SMG	ISSUE FOR PHASE 4: PLANNING

Client NTA Údarás Náisiúnta Iompair National Transport Authority		Engineering Designer PROD TYPSA		
Date 13/05/2022	Scale 1:500 @ A1 1:1000 @ A3	Drawn SSJ	Checked EFD	Approved SMG
Project Code BCIDD	Originator Code ROT	QMS Code		

Programme Title BUSCONNECTS DUBLIN CORE BUS CORRIDORS INFRASTRUCTURE WORKS			
Drawing Title BALLYMUN / FINGLAS TO CITY CENTRE CORE BUS CORRIDOR SCHEME LANDSCAPING AND URBAN REALM			
Drawing File Name BCIDD-ROT-ENV_LA-0304_XX_00-DR-LL-0015	Sheet Number 15 of 37	Status A	Rev M01

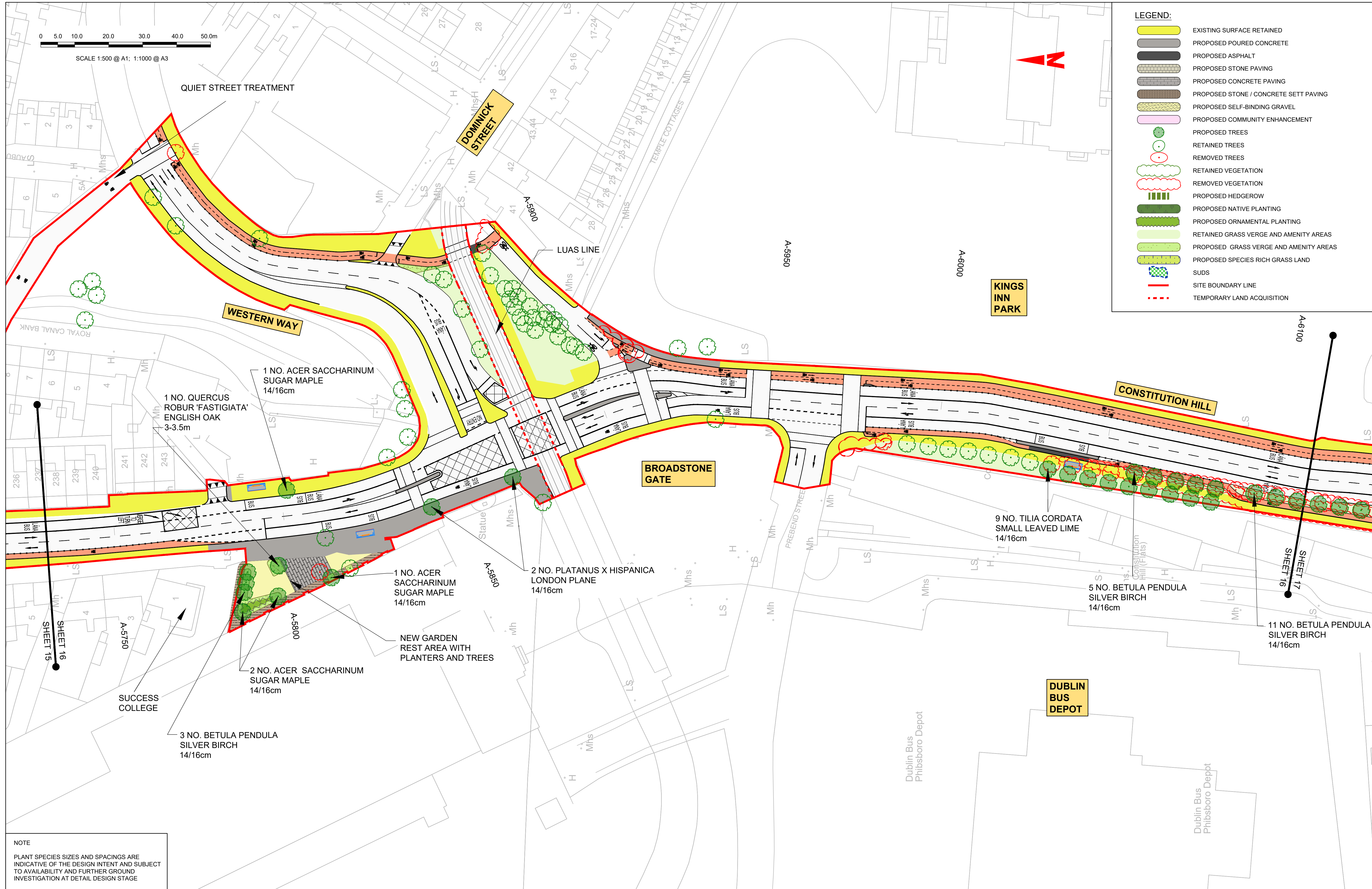
DO NOT SCALE USE FIGURED DIMENSIONS ONLY



SCALE 1:500 @ A1; 1:1000 @ A3

LEGEND:

	EXISTING SURFACE RETAINED
	PROPOSED POURED CONCRETE
	PROPOSED ASPHALT
	PROPOSED STONE PAVING
	PROPOSED CONCRETE PAVING
	PROPOSED STONE / CONCRETE SETT PAVING
	PROPOSED SELF-BINDING GRAVEL
	PROPOSED COMMUNITY ENHANCEMENT
	PROPOSED TREES
	RETAINED TREES
	REMOVED TREES
	RETAINED VEGETATION
	REMOVED VEGETATION
	PROPOSED HEDGEROW
	PROPOSED NATIVE PLANTING
	PROPOSED ORNAMENTAL PLANTING
	RETAINED GRASS VERGE AND AMENITY AREAS
	PROPOSED GRASS VERGE AND AMENITY AREAS
	PROPOSED SPECIES RICH GRASS LAND
	SUDS
	SITE BOUNDARY LINE
	TEMPORARY LAND ACQUISITION



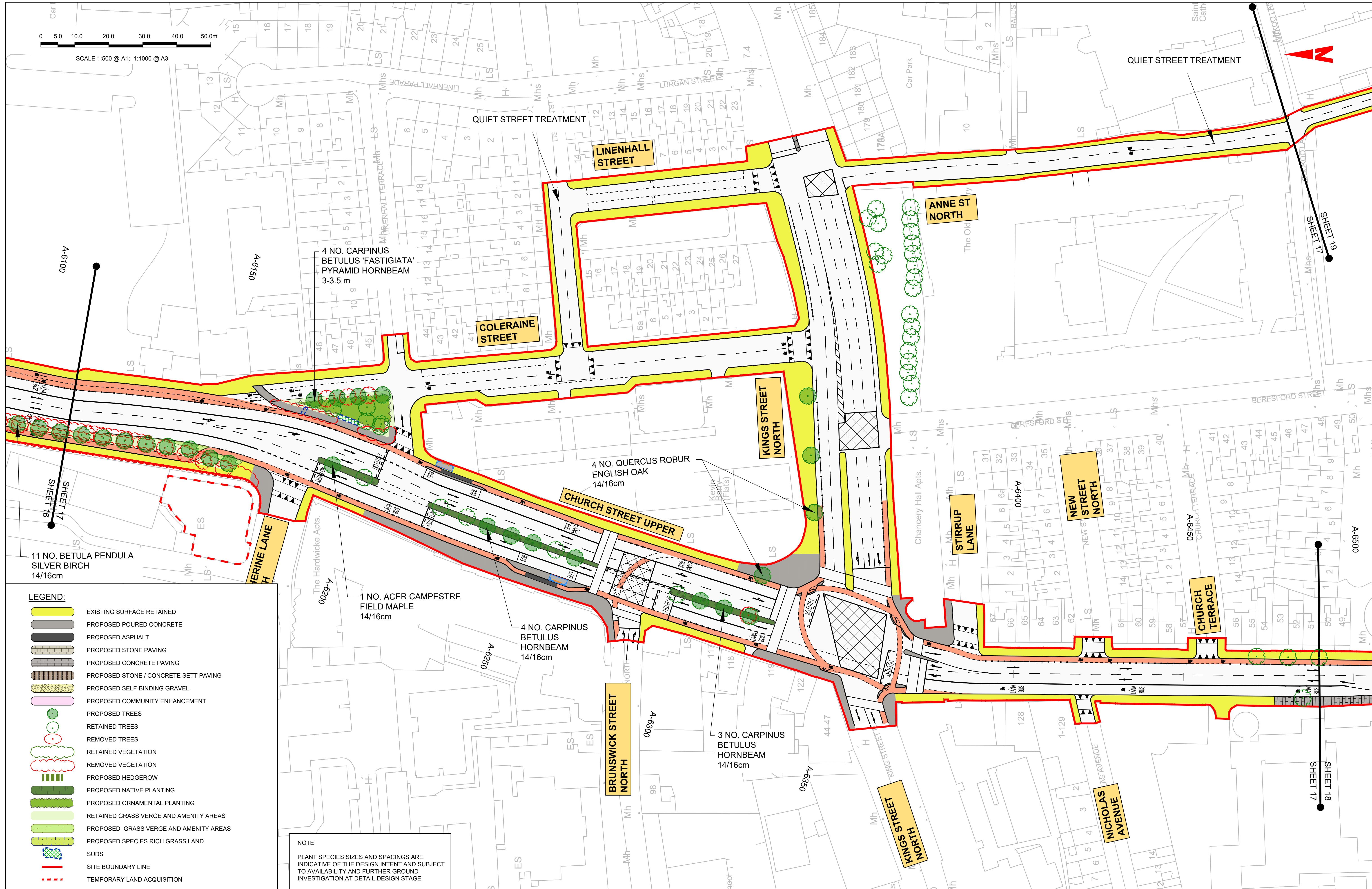
NOTE
 PLANT SPECIES SIZES AND SPACINGS ARE INDICATIVE OF THE DESIGN INTENT AND SUBJECT TO AVAILABILITY AND FURTHER GROUND INVESTIGATION AT DETAIL DESIGN STAGE

<p>Disclaimer</p> <p>a. © National Transport Authority (NTA) 2022. This drawing is confidential and the copyright in it is owned by NTA. This drawing must not be either loaned, copied or otherwise reproduced in whole or in part or used for any purpose without the prior permission of NTA.</p> <p>b. This drawing is to be used for the design element identified in the title block. Other information shown is to be considered indicative only. The drawing is to be read in conjunction with all other relevant design drawings.</p> <p>c. O.S. data used for plans are printed under © Ordnance Survey Ireland Government of Ireland. All rights reserved. Licence Number 2022/OSI_NMA_180 National Transport Authority. All elevations are in metres and relate to OSI Geoid Model (OSGM15) Mean Head. All Co-ordinates are in Irish Transverse Mercator Grid (ITM) as defined by OSI active local GPS station.</p> <p>d. Information concerning the position of apparatus shown on this drawing is based on drawings supplied by the utility owners and/or the utility works contractor, whilst every care has been taken as appropriate and are intended for general guidance only and no representation is made by the NTA as to the accuracy, completeness, sufficiency or otherwise of this drawing and the position of the apparatus. The information contained herein does not purport to be comprehensive or final as the apparatus is subject to being altered and/or superceded. Recipients should not rely on this information. Any liabilities are hereby expressly disclaimed.</p> <p>e. The information contained herein has been provided by the NTA but does not purport to be comprehensive or final. Recipients should not rely on the information. Neither the NTA nor any of its directors, officers, employees, agents, stakeholders or advisers make any representation or warranty as to, or accept any liability or responsibility in relation to, the adequacy, accuracy, reasonableness or completeness of the information provided as part of this document or any matter on which the information is based (including but not limited to loss or damage arising as a result of reliance by recipients on the information or any part of it). Any liabilities are hereby expressly disclaimed.</p>		<p>Rev M01 Date 13/05/2022 Drn SSJ Chk'd EFD App'd SMG Description ISSUE FOR PHASE 4: PLANNING</p>		<p>Client NTA Údarás Náisiúnta Iompair National Transport Authority</p>		<p>Engineering Designer PROD TYPASA</p>			<p>Programme Title BUSCONNECTS DUBLIN CORE BUS CORRIDORS INFRASTRUCTURE WORKS</p>			
<p>Date 13/05/2022 Scale 1:500 @ A1 1:1000 @ A3</p>		<p>Drawn SSJ Checked EFD Approved SMG</p>		<p>Project Code BCIDD Originator Code ROT QMS Code</p>		<p>Drawing Title BALLYMUN / FINGLAS TO CITY CENTRE CORE BUS CORRIDOR SCHEME LANDSCAPING AND URBAN REALM</p>						
<p>Drawing File Name BCIDD-ROT-ENV_LA-0304_XX_00-DR-LL-0016</p>		<p>Sheet Number 16 of 37</p>		<p>Status A</p>		<p>Rev M01</p>						

DO NOT SCALE USE FIGURED DIMENSIONS ONLY



SCALE 1:500 @ A1; 1:1000 @ A3



LEGEND:

- EXISTING SURFACE RETAINED
- PROPOSED POURED CONCRETE
- PROPOSED ASPHALT
- PROPOSED STONE PAVING
- PROPOSED CONCRETE PAVING
- PROPOSED STONE / CONCRETE SETT PAVING
- PROPOSED SELF-BINDING GRAVEL
- PROPOSED COMMUNITY ENHANCEMENT
- PROPOSED TREES
- RETAINED TREES
- REMOVED TREES
- RETAINED VEGETATION
- REMOVED VEGETATION
- PROPOSED HEDGEROW
- PROPOSED NATIVE PLANTING
- PROPOSED ORNAMENTAL PLANTING
- RETAINED GRASS VERGE AND AMENITY AREAS
- PROPOSED GRASS VERGE AND AMENITY AREAS
- PROPOSED SPECIES RICH GRASS LAND
- SUDS
- SITE BOUNDARY LINE
- TEMPORARY LAND ACQUISITION

NOTE
PLANT SPECIES SIZES AND SPACINGS ARE INDICATIVE OF THE DESIGN INTENT AND SUBJECT TO AVAILABILITY AND FURTHER GROUND INVESTIGATION AT DETAIL DESIGN STAGE

Disclaimer
a. © National Transport Authority (NTA) 2022. This drawing is confidential and the copyright in it is owned by NTA. This drawing must not be either loaned, copied or otherwise reproduced in whole or in part or used for any purpose without the prior permission of NTA.
b. This drawing is to be used for the design element identified in the titlebox. Other information shown is to be considered indicative only. The drawing is to be read in conjunction with all other relevant design drawings.
c. O.S. data used for plans are printed under © Ordnance Survey Ireland Government of Ireland. All rights reserved. Licence Number 2022/OSI_NMA_180 National Transport Authority. All elevations are in metres and relate to OSI Geoid Model (OSGM15) Mean Head. All Co-ordinates are in Irish Transverse Mercator Grid (ITM) as defined by OSI active local GPS station.
d. Information concerning the position of apparatus shown on this drawing is based on drawings supplied by the utility owners and/or the utility works contractor, whilst every care has been taken in the preparation of this drawing, positions should be taken as approximate and are intended for general guidance only and no representation is made by the NTA as to the accuracy, completeness, sufficiency or otherwise of this drawing and the position of the apparatus. The information contained herein does not purport to be comprehensive or final as the apparatus is subject to being altered and/or superseded. Recipients should not rely on this information. Any liabilities are hereby expressly disclaimed.

The information contained herein has been provided by the NTA but does not purport to be comprehensive or final. Recipients should not rely on the information. Neither the NTA nor any of its directors, officers, employees, agents, stakeholders or advisers make any representation or warranty as to, or accept any liability or responsibility in relation to, the adequacy, accuracy, reasonableness or completeness of the information provided as part of this document or any matter on which the information is based (including but not limited to loss or damage arising as a result of reliance by recipients on the information or any part of it). Any liabilities are hereby expressly disclaimed.



Rev	Date	Drn	Chk'd	App'd	Description
M01	13/05/2022	SSJ	EFD	SMG	ISSUE FOR PHASE 4: PLANNING

Client: **NTA**
Údarás Náisiúnta Iompair
National Transport Authority

Engineering Designer: **PROD**
TYPSA

Date: 13/05/2022
Scale: 1:500 @ A1
1:1000 @ A3

Drawn: SSJ
Checked: EFD
Approved: SMG

Project Code: BCIDD
Originator Code: ROT
QMS Code:

Programme Title: **BUSCONNECTS DUBLIN**
CORE BUS CORRIDORS INFRASTRUCTURE WORKS

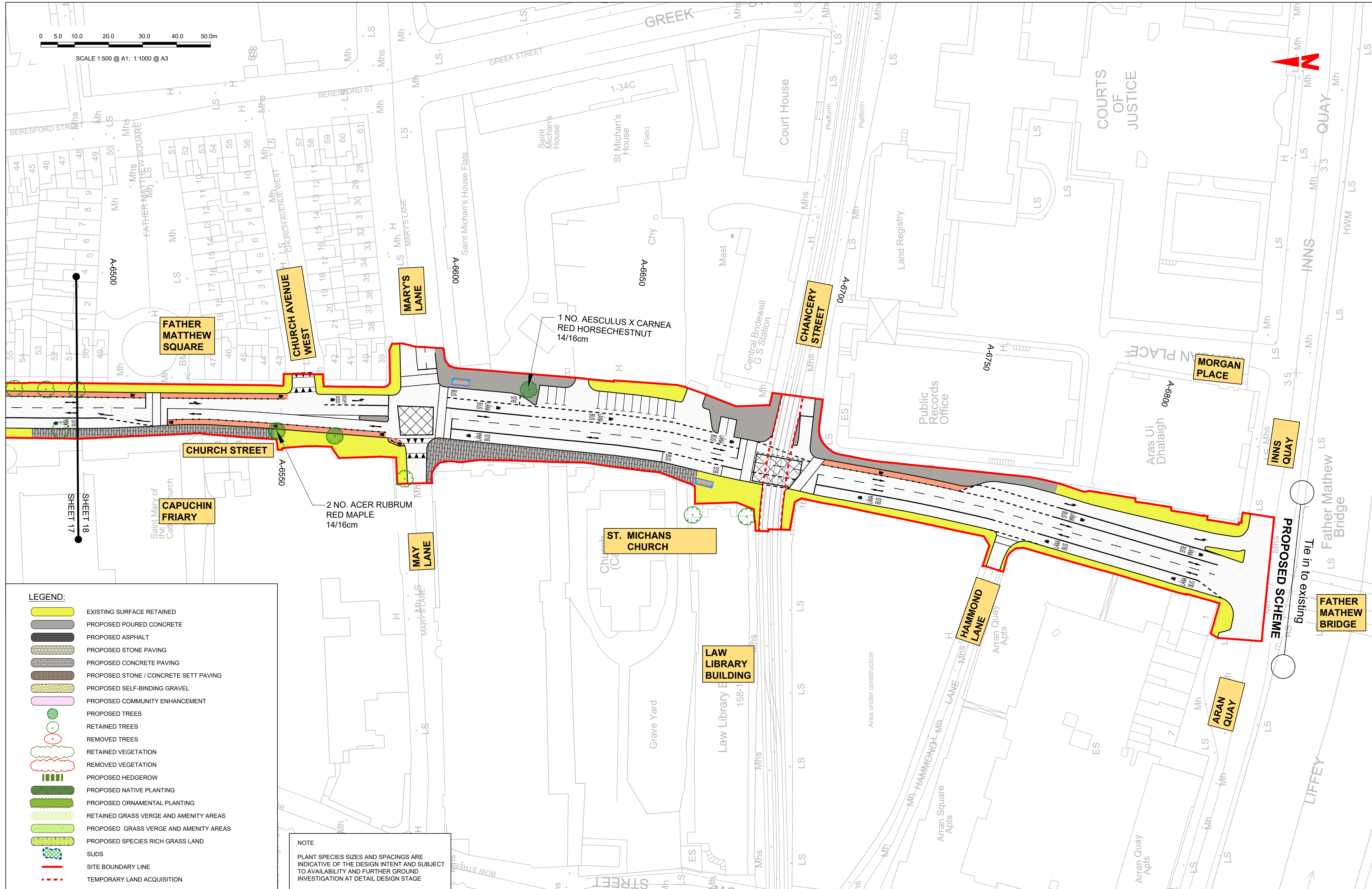
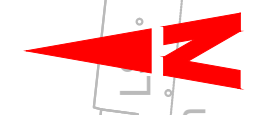
Drawing Title: **BALLYMUN / FINGLAS TO CITY CENTRE CORE BUS CORRIDOR SCHEME**
LANDSCAPING AND URBAN REALM

Drawing File Name: BCIDD-ROT-ENV_LA-0304_XX_00-DR-LL-0017
Sheet Number: 17 of 37
Status: A
Rev: M01

DO NOT SCALE USE FIGURED DIMENSIONS ONLY



SCALE 1:500 @ A1; 1:1000 @ A3



LEGEND:

	EXISTING SURFACE RETAINED
	PROPOSED POURED CONCRETE
	PROPOSED ASPHALT
	PROPOSED STONE PAVING
	PROPOSED CONCRETE PAVING
	PROPOSED STONE / CONCRETE SETT PAVING
	PROPOSED SELF-BINDING GRAVEL
	PROPOSED COMMUNITY ENHANCEMENT
	PROPOSED TREES
	RETAINED TREES
	REMOVED TREES
	RETAINED VEGETATION
	REMOVED VEGETATION
	PROPOSED HEDGEROW
	PROPOSED NATIVE PLANTING
	PROPOSED ORNAMENTAL PLANTING
	RETAINED GRASS VERGE AND AMENITY AREAS
	PROPOSED GRASS VERGE AND AMENITY AREAS
	PROPOSED SPECIES RICH GRASS LAND
	SUDS
	SITE BOUNDARY LINE
	TEMPORARY LAND ACQUISITION

NOTE
PLANT SPECIES SIZES AND SPACINGS ARE INDICATIVE OF THE DESIGN INTENT AND SUBJECT TO AVAILABILITY AND FURTHER GROUND INVESTIGATION AT DETAIL DESIGN STAGE

Disclaimer
a. © National Transport Authority (NTA) 2022. This drawing is confidential and the copyright in it is owned by NTA. This drawing must not be either loaned, copied or otherwise reproduced in whole or in part or used for any purpose without the prior permission of NTA.
b. This drawing is to be used for the design element identified in the title block. Other information shown is to be considered indicative only. The drawing is to be read in conjunction with all other relevant design drawings.
c. O.S. data used for plans are printed under © Ordnance Survey Ireland Government of Ireland. All rights reserved. Licence Number 2022/OSI_NMA_180 National Transport Authority. All elevations are in metres and relate to OSI Geoid Model (OSGM15) Mean Head. All Co-ordinates are in Irish Transverse Mercator Grid (ITM) as defined by OSI active local GPS station.
d. Information concerning the position of apparatus shown on this drawing is based on drawings supplied by the utility owners and/or the utility works contractor, whilst every care has been taken in the preparation of this drawing, positions should be taken as approximate and are intended for general guidance only and no representation is made by the NTA as to the accuracy, completeness, sufficiency or otherwise of this information. The information contained herein does not purport to be comprehensive or final as the apparatus is subject to being altered and/or superceded. Recipients should not rely on this information. Any liabilities are hereby expressly disclaimed.

The information contained herein has been provided by the NTA but does not purport to be comprehensive or final. Recipients should not rely on the information. Neither the NTA nor any of its directors, officers, employees, agents, stakeholders or advisers make any representation or warranty as to, or accept any liability or responsibility in relation to, the adequacy, accuracy, reasonableness or completeness of the information provided as part of this document or any matter on which the information is based (including but not limited to loss or damage arising as a result of reliance by recipients on the information or any part of it). Any liabilities are hereby expressly disclaimed.



Rev	Date	Drn	Chk'd	App'd	Description
M01	13/05/2022	SSJ	EFD	SMG	ISSUE FOR PHASE 4: PLANNING

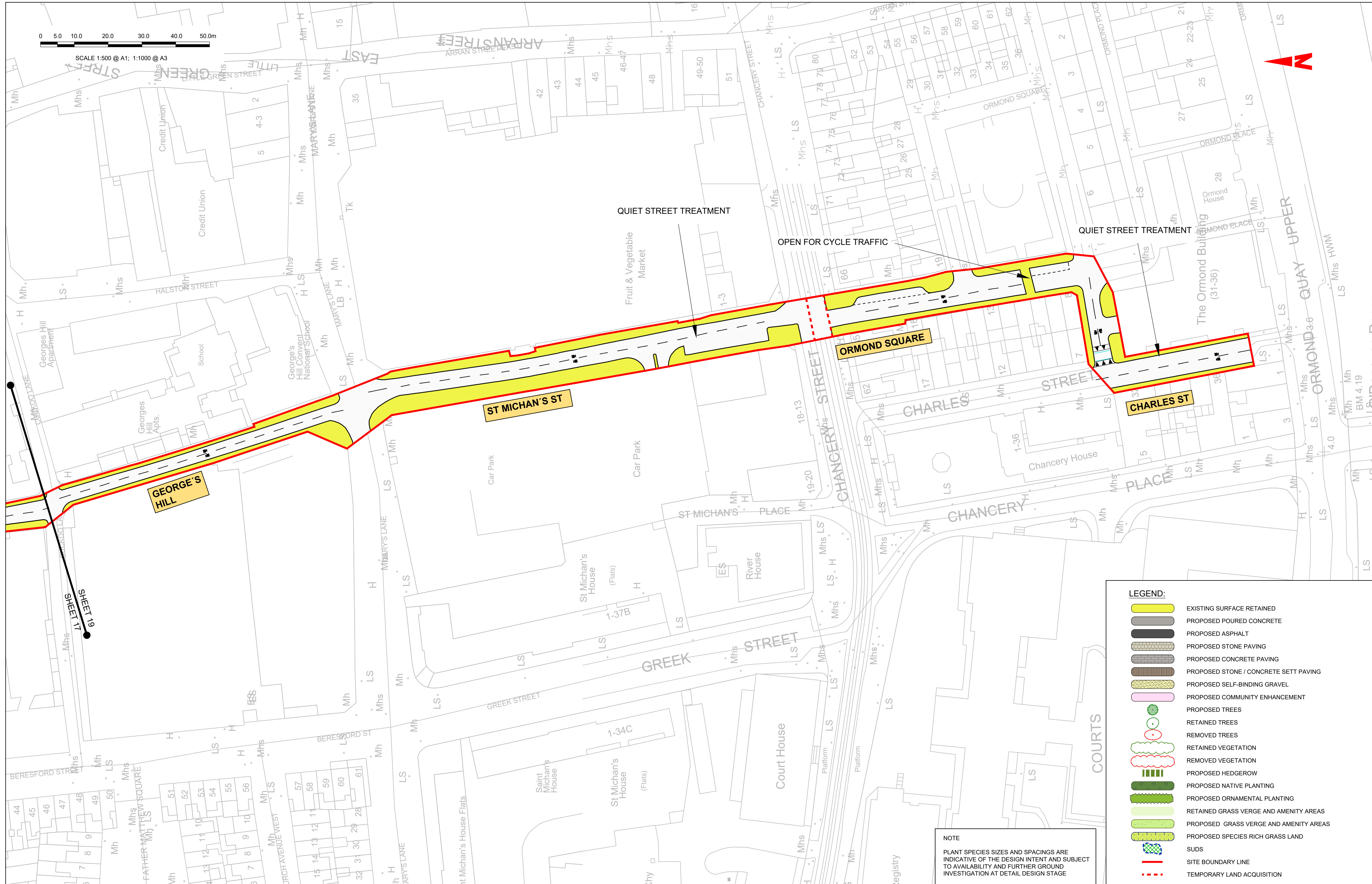
Client NTA Údarás Náisiúnta Iompair National Transport Authority		Engineering Designer PROD TYPSA		
Date 13/05/2022	Scale 1:500 @ A1 1:1000 @ A3	Drawn SSJ	Checked EFD	Approved SMG
Project Code BCIDD	Originator Code ROT	QMS Code		

Programme Title BUSCONNECTS DUBLIN CORE BUS CORRIDORS INFRASTRUCTURE WORKS			
Drawing Title BALLYMUN / FINGLAS TO CITY CENTRE CORE BUS CORRIDOR SCHEME LANDSCAPING AND URBAN REALM			
Drawing File Name BCIDD-ROT-ENV_LA-0304_XX_00-DR-LL-0018	Sheet Number 18 of 37	Status A	Rev M01

DO NOT SCALE USE FIGURED DIMENSIONS ONLY



SCALE 1:500 @ A1; 1:1000 @ A3



LEGEND:

- EXISTING SURFACE RETAINED
- PROPOSED POURED CONCRETE
- PROPOSED ASPHALT
- PROPOSED STONE PAVING
- PROPOSED CONCRETE PAVING
- PROPOSED STONE / CONCRETE SETT PAVING
- PROPOSED SELF-BINDING GRAVEL
- PROPOSED COMMUNITY ENHANCEMENT
- PROPOSED TREES
- RETAINED TREES
- REMOVED TREES
- RETAINED VEGETATION
- REMOVED VEGETATION
- PROPOSED HEDGEROW
- PROPOSED NATIVE PLANTING
- PROPOSED ORNAMENTAL PLANTING
- RETAINED GRASS VERGE AND AMENITY AREAS
- PROPOSED GRASS VERGE AND AMENITY AREAS
- PROPOSED SPECIES RICH GRASS LAND
- SUDS
- SITE BOUNDARY LINE
- TEMPORARY LAND ACQUISITION

NOTE
PLANT SPECIES SIZES AND SPACINGS ARE INDICATIVE OF THE DESIGN INTENT AND SUBJECT TO AVAILABILITY AND FURTHER GROUND INVESTIGATION AT DETAIL DESIGN STAGE

Disclaimer

a. © National Transport Authority (NTA) 2022. This drawing is confidential and the copyright in it is owned by NTA. This drawing must not be either loaned, copied or otherwise reproduced in whole or in part or used for any purpose without the prior permission of NTA.

b. This drawing is to be used for the design element identified in the titleblock. Other information shown is to be considered indicative only. The drawing is to be read in conjunction with all other relevant design drawings.

c. O.S. data used for plans are printed under © Ordnance Survey Ireland Government of Ireland. All rights reserved. Licence Number 2022/OSI_NMA_180 National Transport Authority. All elevations are in metres and relate to OSI Geoid Model (OSGM15) Mean Head. All Co-ordinates are in Irish Transverse Mercator Grid (ITM) as defined by OSI active local GPS station.

d. Information concerning the position of apparatus shown on this drawing is based on drawings supplied by the utility owners and/or the utility works contractor, whilst every care has been taken in the preparation of this drawing, positions should be taken as approximate and are intended for general guidance only and no representation is made by the NTA as to the accuracy, completeness, sufficiency or otherwise of this drawing and the position of the apparatus. The information contained herein does not purport to be comprehensive or final as the apparatus is subject to being altered and/or superceded. Recipients should not rely on this information. Any liabilities are hereby expressly disclaimed.

e. The information contained herein has been provided by the NTA but does not purport to be comprehensive or final. Recipients should not rely on the information. Neither the NTA nor any of its directors, officers, employees, agents, stakeholders or advisers make any representation or warranty as to, or accept any liability or responsibility in relation to, the adequacy, accuracy, reasonableness or completeness of the information provided as part of this document or any matter on which the information is based (including but not limited to loss or damage arising as a result of reliance by recipients on the information or any part of it). Any liabilities are hereby expressly disclaimed.



Rev	Date	Drn	Chk'd	App'd	Description
M01	13/05/2022	SSJ	EFD	SMG	ISSUE FOR PHASE 4: PLANNING

Client: **NTA**
Údarás Náisiúnta Iompair
National Transport Authority

Engineering Designer: **PROD**
TYPSA

Date: 13/05/2022
Scale: 1:500 @ A1
1:1000 @ A3

Drawn: SSJ
Checked: EFD
Approved: SMG

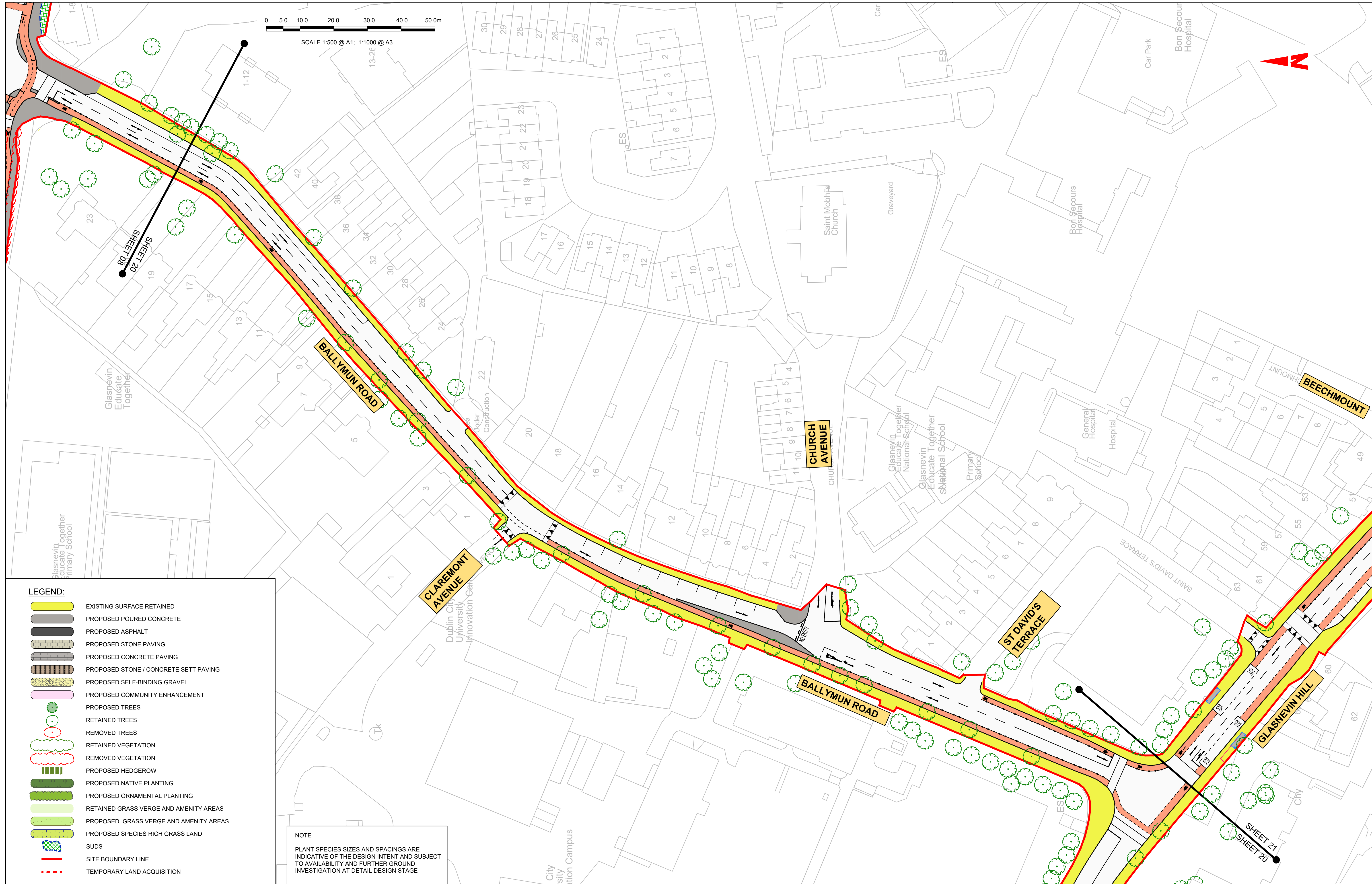
Project Code: BCIDD
Originator Code: ROT
QMS Code:

Programme Title: **BUSCONNECTS DUBLIN
CORE BUS CORRIDORS INFRASTRUCTURE WORKS**

Drawing Title: **BALLYMUN / FINGLAS TO CITY CENTRE CORE BUS CORRIDOR SCHEME
LANDSCAPING AND URBAN REALM**

Drawing File Name: BCIDD-ROT-ENV_LA-0304_XX_00-DR-LL-0019	Sheet Number: 19 of 37	Status: A	Rev: M01
---	------------------------	-----------	----------

DO NOT SCALE USE FIGURED DIMENSIONS ONLY



LEGEND:

- EXISTING SURFACE RETAINED
- PROPOSED POURED CONCRETE
- PROPOSED ASPHALT
- PROPOSED STONE PAVING
- PROPOSED CONCRETE PAVING
- PROPOSED STONE / CONCRETE SETT PAVING
- PROPOSED SELF-BINDING GRAVEL
- PROPOSED COMMUNITY ENHANCEMENT
- PROPOSED TREES
- RETAINED TREES
- REMOVED TREES
- RETAINED VEGETATION
- REMOVED VEGETATION
- PROPOSED HEDGEROW
- PROPOSED NATIVE PLANTING
- PROPOSED ORNAMENTAL PLANTING
- RETAINED GRASS VERGE AND AMENITY AREAS
- PROPOSED GRASS VERGE AND AMENITY AREAS
- PROPOSED SPECIES RICH GRASS LAND
- SUDS
- SITE BOUNDARY LINE
- TEMPORARY LAND ACQUISITION

NOTE
 PLANT SPECIES SIZES AND SPACINGS ARE INDICATIVE OF THE DESIGN INTENT AND SUBJECT TO AVAILABILITY AND FURTHER GROUND INVESTIGATION AT DETAIL DESIGN STAGE

Disclaimer
 a. © National Transport Authority (NTA) 2022. This drawing is confidential and the copyright in it is owned by NTA. This drawing must not be either loaned, copied or otherwise reproduced in whole or in part or used for any purpose without the prior permission of NTA.
 b. This drawing is to be used for the design element identified in the titleblock. Other information shown is to be considered indicative only. The drawing is to be read in conjunction with all other relevant design drawings.
 c. O.S. data used for plans are printed under © Ordnance Survey Ireland Government of Ireland. All rights reserved. Licence Number 2022/OSI_NMA_180 National Transport Authority. All elevations are in metres and relate to OSI Grid Model (OSGM15) Mean Head. All Co-ordinates are in Irish

Transverse Mercator Grid (ITM) as defined by OSI active local GPS station.
 Information concerning the position of apparatus shown on this drawing is based on drawings supplied by the utility owners and/or the utility works contractor, whilst every care has been taken in the preparation of this drawing, positions should be taken as approximate and are intended for general guidance only and no representation is made by the NTA as to the accuracy, completeness, sufficiency or otherwise of this drawing and the position of the apparatus. The information contained herein does not purport to be comprehensive or final as the apparatus is subject to being altered and/or superceded. Recipients should not rely on this information. Any liabilities are hereby expressly disclaimed.

The information contained herein has been provided by the NTA but does not purport to be comprehensive or final. Recipients should not rely on the information. Neither the NTA nor any of its directors, officers, employees, agents, stakeholders or advisers make any representation or warranty as to, or accept any liability or responsibility in relation to, the adequacy, accuracy, reasonableness or completeness of the information provided as part of this document or any matter on which the information is based (including but not limited to loss or damage arising as a result of reliance by recipients on the information or any part of it). Any liabilities are hereby expressly disclaimed.



Rev	Date	Drn	Chk'd	App'd	Description
M01	13/05/2022	SSJ	EFD	SMG	ISSUE FOR PHASE 4: PLANNING

Client: **NTA**
 Údarás Náisiúnta Iompair
 National Transport Authority

Engineering Designer: **PROD**
 TYPASA

Date: 13/05/2022
 Scale: 1:500 @ A1
 1:1000 @ A3

Drawn: SSJ
 Checked: EFD
 Approved: SMG


Project Code: BCIDD
 Originator Code: ROT
 QMS Code:

Programme Title: **BUSCONNECTS DUBLIN**
CORE BUS CORRIDORS INFRASTRUCTURE WORKS

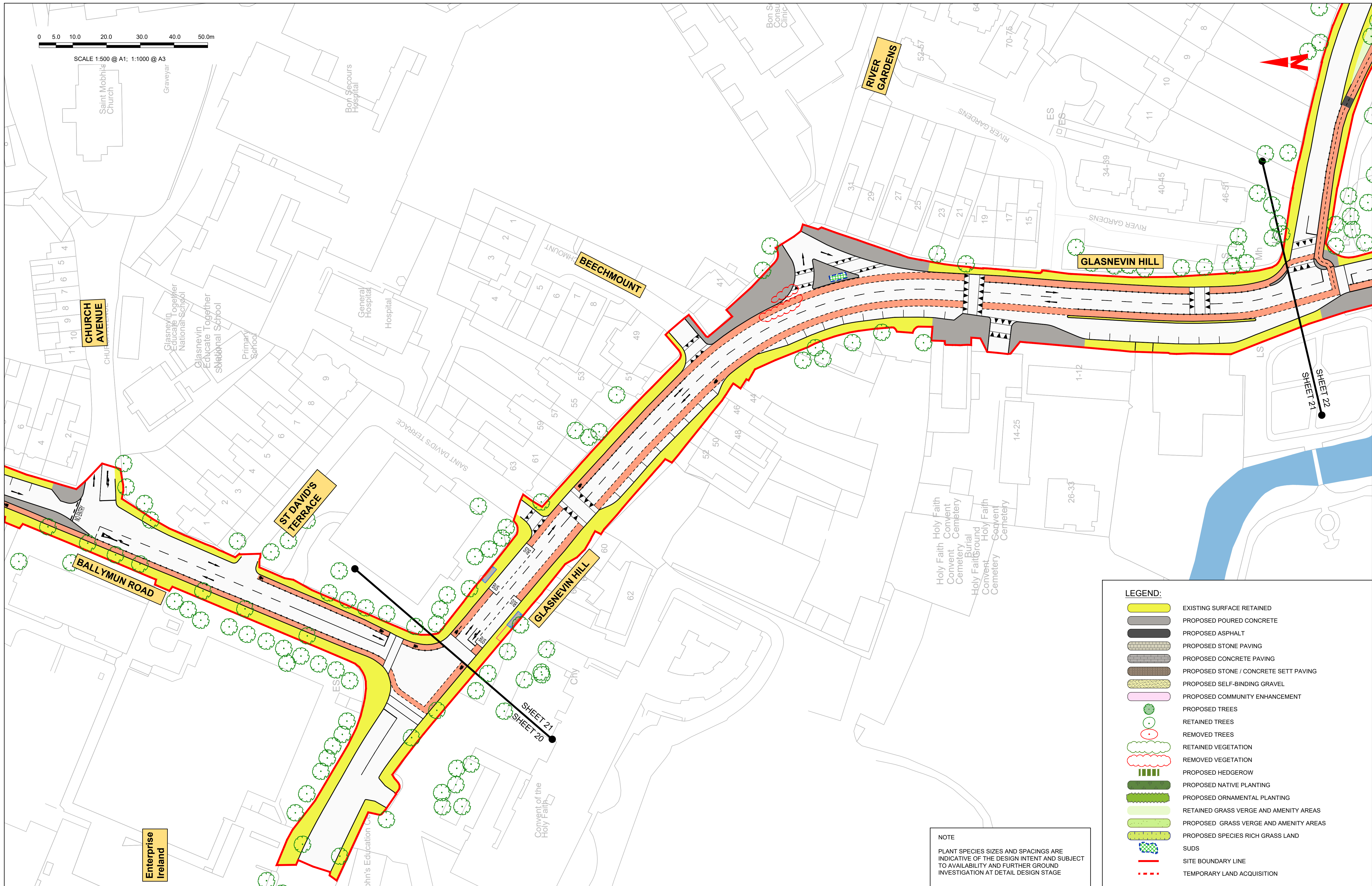
Drawing Title: **BALLYMUN / FINGLAS TO CITY CENTRE CORE BUS CORRIDOR SCHEME**
LANDSCAPING AND URBAN REALM

Drawing File Name: BCIDD-ROT-ENV_LA-0304_XX_00-DR-LL-0020
 Sheet Number: 20 of 37
 Status: A
 Rev: M01

DO NOT SCALE USE FIGURED DIMENSIONS ONLY



SCALE 1:500 @ A1; 1:1000 @ A3



LEGEND:

- EXISTING SURFACE RETAINED
- PROPOSED POURED CONCRETE
- PROPOSED ASPHALT
- PROPOSED STONE PAVING
- PROPOSED CONCRETE PAVING
- PROPOSED STONE / CONCRETE SETT PAVING
- PROPOSED SELF-BINDING GRAVEL
- PROPOSED COMMUNITY ENHANCEMENT
- PROPOSED TREES
- RETAINED TREES
- REMOVED TREES
- RETAINED VEGETATION
- REMOVED VEGETATION
- PROPOSED HEDGEROW
- PROPOSED NATIVE PLANTING
- PROPOSED ORNAMENTAL PLANTING
- RETAINED GRASS VERGE AND AMENITY AREAS
- PROPOSED GRASS VERGE AND AMENITY AREAS
- PROPOSED SPECIES RICH GRASS LAND
- SUDS
- SITE BOUNDARY LINE
- TEMPORARY LAND ACQUISITION

NOTE
 PLANT SPECIES SIZES AND SPACINGS ARE INDICATIVE OF THE DESIGN INTENT AND SUBJECT TO AVAILABILITY AND FURTHER GROUND INVESTIGATION AT DETAIL DESIGN STAGE

Disclaimer
 a. © National Transport Authority (NTA) 2022. This drawing is confidential and the copyright in it is owned by NTA. This drawing must not be either loaned, copied or otherwise reproduced in whole or in part or used for any purpose without the prior permission of NTA.
 b. This drawing is to be used for the design element identified in the titlebox. Other information shown is to be considered indicative only. The drawing is to be read in conjunction with all other relevant design drawings.
 c. O.S. data used for plans are printed under © Ordnance Survey Ireland Government of Ireland. All rights reserved. Licence Number 2022/OSI_NMA_180 National Transport Authority. All elevations are in metres and relate to OSI Geoid Model (OSGM15) Mean Head. All Co-ordinates are in Irish Transverse Mercator Grid (ITM) as defined by OSI active local GPS station.
 d. Information concerning the position of apparatus shown on this drawing is based on drawings supplied by the utility owners and/or the utility works contractor, whilst every care has been taken in the preparation of this drawing, positions should be taken as approximate and are intended for general guidance only and no representation is made by the NTA as to the accuracy, completeness, sufficiency or otherwise of this drawing and the position of the apparatus. The information contained herein does not purport to be comprehensive or final as the apparatus is subject to being altered and/or superceded. Recipients should not rely on this information. Any liabilities are hereby expressly disclaimed.
 e. The information contained herein has been provided by the NTA but does not purport to be comprehensive or final. Recipients should not rely on the information. Neither the NTA nor any of its directors, officers, employees, agents, stakeholders or advisers make any representation or warranty as to, or accept any liability or responsibility in relation to, the adequacy, accuracy, reasonableness or completeness of the information provided as part of this document or any matter on which the information is based (including but not limited to loss or damage arising as a result of reliance by recipients on the information or any part of it). Any liabilities are hereby expressly disclaimed.

Rev	Date	Drn	Chk'd	App'd	Description
M01	13/05/2022	SSJ	EFD	SMG	ISSUE FOR PHASE 4: PLANNING

Client: **NTA** Údarás Náisiúnta Iompair National Transport Authority

Date: 13/05/2022 Scale: 1:500 @ A1 1:1000 @ A3

Engineering Designer: **PROD** TYPSA

Drawn: SSJ Checked: EFD Approved: SMG

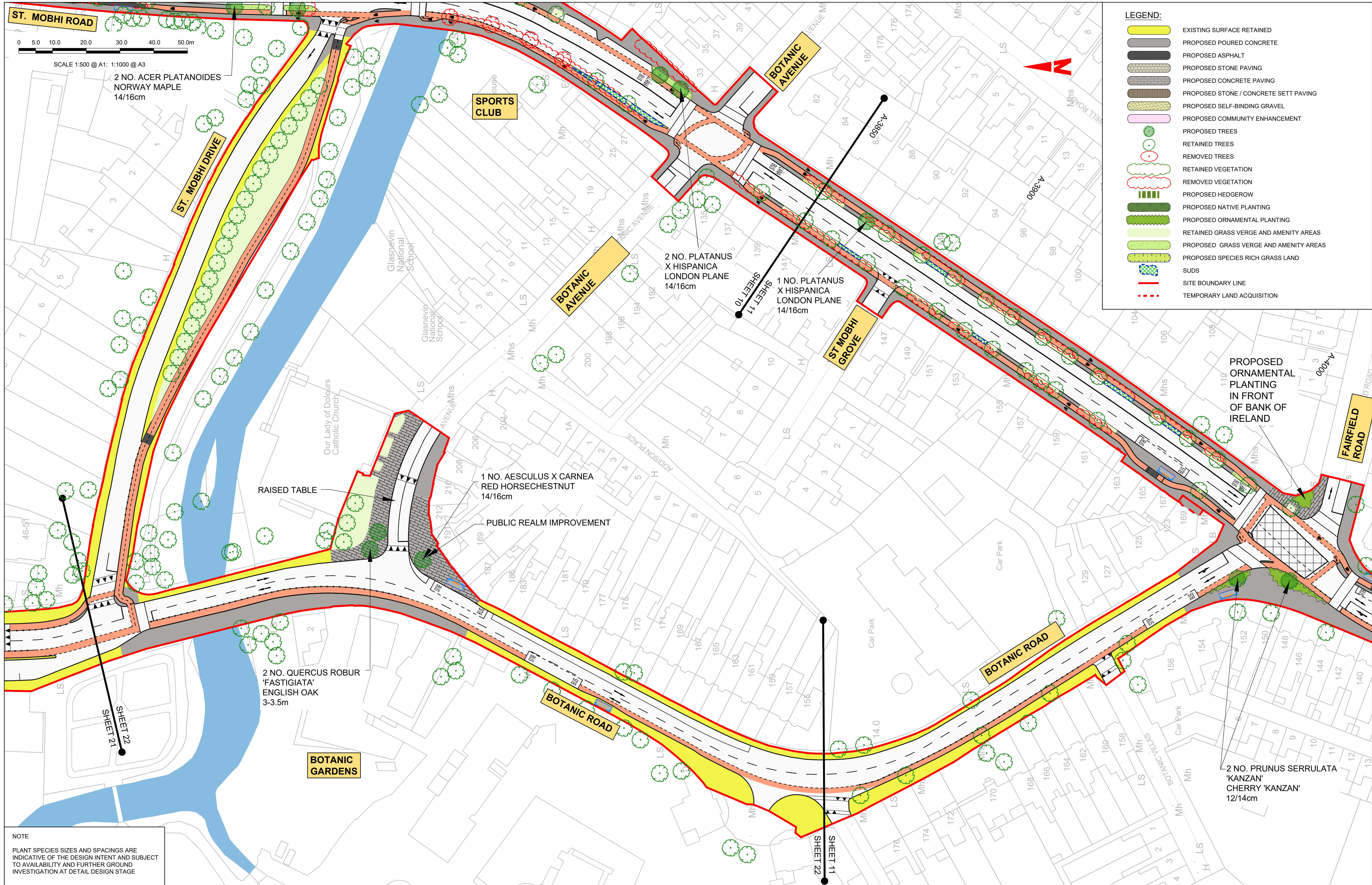
Project Code: BCIDD Originator Code: ROT QMS Code:

Programme Title: **BUSCONNECTS DUBLIN CORE BUS CORRIDORS INFRASTRUCTURE WORKS**

Drawing Title: **BALLYMUN / FINGLAS TO CITY CENTRE CORE BUS CORRIDOR SCHEME LANDSCAPING AND URBAN REALM**

Drawing File Name: BCIDD-ROT-ENV_LA-0304_XX_00-DR-LL-0021 Sheet Number: 21 of 37 Status: A Rev: M01

DO NOT SCALE USE FIGURED DIMENSIONS ONLY



NOTE
 PLANT SPECIES SIZES AND SPACINGS ARE INDICATIVE OF THE DESIGN INTENT AND SUBJECT TO AVAILABILITY AND FURTHER GROUND INVESTIGATION AT DETAIL DESIGN STAGE

Disclaimer
 a. © National Transport Authority (NTA) 2022. This drawing is confidential and the copyright in it is owned by NTA. This drawing must not be either loaned, copied or otherwise reproduced in whole or in part or used for any purpose without the prior permission of NTA.
 b. This drawing is to be used for the design element identified in the titleblock. Other information shown is to be considered indicative only. The drawing is to be read in conjunction with all other relevant design drawings.
 c. O.S. data used for plans are printed under © Ordnance Survey Ireland Government of Ireland. All rights reserved. Licence Number 2022/OSI_NMA_180 National Transport Authority. All elevations are in metres and relate to OSI Geoid Model (OSGM15) Mean Head. All Co-ordinates are in Irish

Transverse Mercator Grid (ITM) as defined by OSI active local GPS station.
 Information concerning the position of apparatus shown on this drawing is based on drawings supplied by the utility owners and/or the utility works contractor, whilst every care has been taken in the preparation of this drawing, positions should be taken as approximate and are intended for general guidance only and no representation is made by the NTA as to the accuracy, completeness, sufficiency or otherwise of this drawing and the position of the apparatus. The information contained herein does not purport to be comprehensive or final as the apparatus is subject to being altered and/or superceded. Recipients should not rely on this information. Any liabilities are hereby expressly disclaimed.

The information contained herein has been provided by the NTA but does not purport to be comprehensive or final. Recipients should not rely on the information. Neither the NTA nor any of its directors, officers, employees, agents, stakeholders or advisers make any representation or warranty as to, or accept any liability or responsibility in relation to, the adequacy, accuracy, reasonableness or completeness of the information provided as part of this document or any matter on which the information is based (including but not limited to loss or damage arising as a result of reliance by recipients on the information or any part of it). Any liabilities are hereby expressly disclaimed.

Project Ireland 2040
 Building Ireland's Future

Rev	Date	Drn	Chk'd	App'd	Description
M01	13/05/2022	SSJ	EFD	SMG	ISSUE FOR PHASE 4: PLANNING

NTA
 Údarás Náisiúnta Iompair
 National Transport Authority

Engineering Designer
PROD
 TYPSA

Date: 13/05/2022
 Scale: 1:500 @ A1, 1:1000 @ A3
 Drawn: SSJ
 Checked: EFD
 Approved: SMG

Programme Title
BUSCONNECTS DUBLIN
CORE BUS CORRIDORS INFRASTRUCTURE WORKS

Drawing Title
 BALLYMUN / FINGLAS TO CITY CENTRE CORE BUS CORRIDOR SCHEME
 LANDSCAPING AND URBAN REALM

Drawing File Name: BCIDD-ROT-ENV_LA-0304_XX_00-DR-LL-0022
 Sheet Number: 22 of 37
 Status: A
 Rev: M01

DO NOT SCALE USE FIGURED DIMENSIONS ONLY



SCALE 1:500 @ A1; 1:1000 @ A3



LEGEND:

	EXISTING SURFACE RETAINED
	PROPOSED POURED CONCRETE
	PROPOSED ASPHALT
	PROPOSED STONE PAVING
	PROPOSED CONCRETE PAVING
	PROPOSED STONE / CONCRETE SETT PAVING
	PROPOSED SELF-BINDING GRAVEL
	PROPOSED COMMUNITY ENHANCEMENT
	PROPOSED TREES
	RETAINED TREES
	REMOVED TREES
	RETAINED VEGETATION
	REMOVED VEGETATION
	PROPOSED HEDGEROW
	PROPOSED NATIVE PLANTING
	PROPOSED ORNAMENTAL PLANTING
	RETAINED GRASS VERGE AND AMENITY AREAS
	PROPOSED GRASS VERGE AND AMENITY AREAS
	PROPOSED SPECIES RICH GRASS LAND
	SUDS
	SITE BOUNDARY LINE
	TEMPORARY LAND ACQUISITION


NOTE
PLANT SPECIES SIZES AND SPACINGS ARE INDICATIVE OF THE DESIGN INTENT AND SUBJECT TO AVAILABILITY AND FURTHER GROUND INVESTIGATION AT DETAIL DESIGN STAGE

<p>Project Ireland 2040 Building Ireland's Future</p>		<p>Rev M01 Date 13/05/2022 Drn SSJ Chk'd EFD App'd SMG Description ISSUE FOR PHASE 4: PLANNING</p>	<p>Client NTA Údarás Náisiúnta Iompair National Transport Authority</p>	<p>Engineering Designer PROD TYPSA</p>	<p>Programme Title BUSCONNECTS DUBLIN CORE BUS CORRIDORS INFRASTRUCTURE WORKS</p>
<p>Disclaimers: a. © National Transport Authority (NTA) 2022. This drawing is confidential and the copyright in it is owned by NTA. This drawing must not be either loaned, copied or otherwise reproduced in whole or in part or used for any purpose without the prior permission of NTA. b. This drawing is to be used for the design element identified in the titlebox. Other information shown is to be considered indicative only. The drawing is to be read in conjunction with all other relevant design drawings. c. O.S. data used for plans are printed under © Ordnance Survey Ireland Government of Ireland. All rights reserved. Licence Number 2022/OSI_NMA_180 National Transport Authority. All elevations are in metres and relate to OSI Geoid Model (OSGM15) Mean Head. All Co-ordinates are in Irish Transverse Mercator Grid (ITM) as defined by OSI active local GPS station. d. Information concerning the position of apparatus shown on this drawing is based on drawings supplied by the utility owners and/or the utility works contractor, whilst every care has been taken in the preparation of this drawing, positions should be taken as approximate and are intended for general guidance only and no representation is made by the NTA as to the accuracy, completeness, sufficiency or otherwise of this drawing and the position of the apparatus. The information contained herein does not purport to be comprehensive or final as the apparatus is subject to being altered and/or superseded. Recipients should not rely on this information. Any liabilities are hereby expressly disclaimed. e. The information contained herein has been provided by the NTA but does not purport to be comprehensive or final. Recipients should not rely on the information. Neither the NTA nor any of its directors, officers, employees, agents, stakeholders or advisers make any representation or warranty as to, or accept any liability or responsibility in relation to, the adequacy, accuracy, reasonableness or completeness of the information provided as part of this document or any matter on which the information is based (including but not limited to loss or damage arising as a result of reliance by recipients on the information or any part of it). Any liabilities are hereby expressly disclaimed.</p>		<p>Date 13/05/2022 Scale 1:500 @ A1 1:1000 @ A3 Drawn SSJ Checked EFD Approved SMG</p>	<p>Drawing Title BALLYMUN / FINGLAS TO CITY CENTRE CORE BUS CORRIDOR SCHEME LANDSCAPING AND URBAN REALM</p>		
<p>Project Code BCIDD Originator Code ROT QMS Code</p>		<p>Drawing File Name BCIDD-ROT-ENV_LA-0304_XX_00-DR-LL-0023</p>	<p>Sheet Number 23 of 37 Status A Rev M01</p>		

DO NOT SCALE USE FIGURED DIMENSIONS ONLY



SCALE 1:500 @ A1; 1:1000 @ A3



EXISTING TREES AND VERGE TO BE RETAINED

CASEMENT ROAD

FINGLAS ROAD

FINGLAS NORTH

BROOKVILLE

LEGEND:

	EXISTING SURFACE RETAINED
	PROPOSED POURED CONCRETE
	PROPOSED ASPHALT
	PROPOSED STONE PAVING
	PROPOSED CONCRETE PAVING
	PROPOSED STONE / CONCRETE SETT PAVING
	PROPOSED SELF-BINDING GRAVEL
	PROPOSED COMMUNITY ENHANCEMENT
	PROPOSED TREES
	RETAINED TREES
	REMOVED TREES
	RETAINED VEGETATION
	REMOVED VEGETATION
	PROPOSED HEDGEROW
	PROPOSED NATIVE PLANTING
	PROPOSED ORNAMENTAL PLANTING
	RETAINED GRASS VERGE AND AMENITY AREAS
	PROPOSED GRASS VERGE AND AMENITY AREAS
	PROPOSED SPECIES RICH GRASS LAND
	SUDS
	SITE BOUNDARY LINE
	TEMPORARY LAND ACQUISITION

NOTE
PLANT SPECIES SIZES AND SPACINGS ARE INDICATIVE OF THE DESIGN INTENT AND SUBJECT TO AVAILABILITY AND FURTHER GROUND INVESTIGATION AT DETAIL DESIGN STAGE

Disclaimer
a. © National Transport Authority (NTA) 2022. This drawing is confidential and the copyright in it is owned by NTA. This drawing must not be either loaned, copied or otherwise reproduced in whole or in part or used for any purpose without the prior permission of NTA.
b. This drawing is to be used for the design element identified in the titlebox. Other information shown is to be considered indicative only. The drawing is to be read in conjunction with all other relevant design drawings.
c. O.S. data used for plans are printed under © Ordnance Survey Ireland Government of Ireland. All rights reserved. Licence Number 2022/OSI_NMA_180 National Transport Authority. All elevations are in metres and relate to OSI Geoid Model (OSGM15) Mean Head. All Co-ordinates are in Irish Transverse Mercator Grid (ITM) as defined by OSI active local GPS station.
d. Information concerning the position of apparatus shown on this drawing is based on drawings supplied by the utility owners and/or the utility works contractor, whilst every care has been taken in the preparation of this drawing, positions should be taken as approximate and are intended for general guidance only and no representation is made by the NTA as to the accuracy, completeness, sufficiency or otherwise of this drawing and the position of the apparatus. The information contained herein does not purport to be comprehensive or final as the apparatus is subject to being altered and/or superceded. Recipients should not rely on this information. Any liabilities are hereby expressly disclaimed.
e. The information contained herein has been provided by the NTA but does not purport to be comprehensive or final. Recipients should not rely on the information. Neither the NTA nor any of its directors, officers, employees, agents, stakeholders or advisers make any representation or warranty as to, or accept any liability or responsibility in relation to, the adequacy, accuracy, reasonableness or completeness of the information provided as part of this document or any matter on which the information is based (including but not limited to loss or damage arising as a result of reliance by recipients on the information or any part of it). Any liabilities are hereby expressly disclaimed.



Rev	Date	Drn	Chk'd	App'd	Description
M01	13/05/2022	SSJ	EFD	SMG	ISSUE FOR PHASE 4: PLANNING

Client: **NTA**
Údarás Náisiúnta Iompair
National Transport Authority

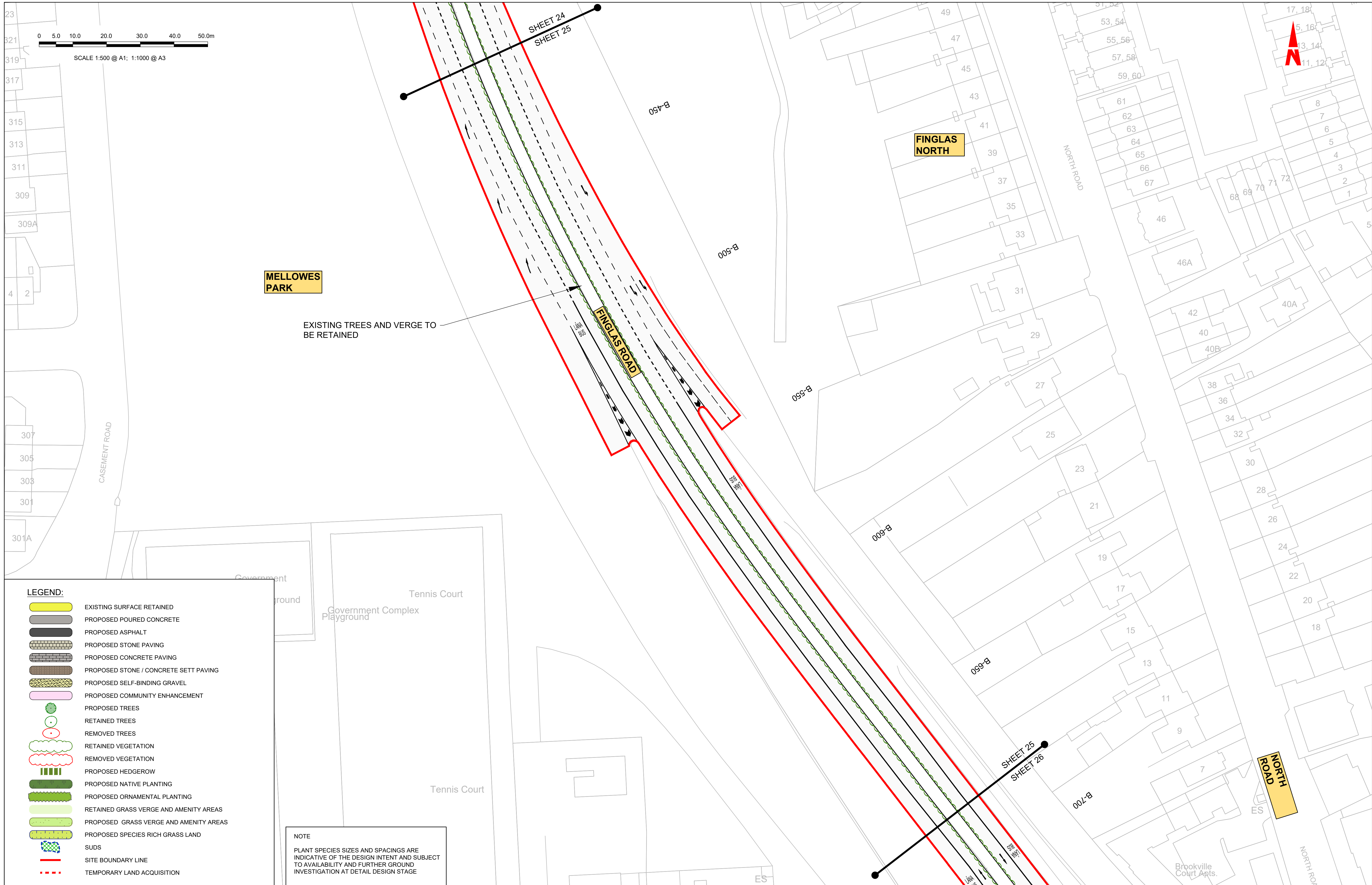
Engineering Designer: **PROD**
TYPSA

Date: 13/05/2022 | Scale: 1:500 @ A1, 1:1000 @ A3 | Drawn: SSJ | Checked: EFD | Approved: SMG

Project Code: BCIDD | Originator Code: ROT | QMS Code: [blank]

Programme Title: BUSCONNECTS DUBLIN CORE BUS CORRIDORS INFRASTRUCTURE WORKS			
Drawing Title: BALLYMUN / FINGLAS TO CITY CENTRE CORE BUS CORRIDOR SCHEME LANDSCAPING AND URBAN REALM			
Drawing File Name: BCIDD-ROT-ENV_LA-0304_XX_00-DR-LL-0024	Sheet Number: 24 of 37	Status: A	Rev: M01

DO NOT SCALE USE FIGURED DIMENSIONS ONLY



LEGEND:

- EXISTING SURFACE RETAINED
- PROPOSED POURED CONCRETE
- PROPOSED ASPHALT
- PROPOSED STONE PAVING
- PROPOSED CONCRETE PAVING
- PROPOSED STONE / CONCRETE SETT PAVING
- PROPOSED SELF-BINDING GRAVEL
- PROPOSED COMMUNITY ENHANCEMENT
- PROPOSED TREES
- RETAINED TREES
- REMOVED TREES
- RETAINED VEGETATION
- REMOVED VEGETATION
- PROPOSED HEDGEROW
- PROPOSED NATIVE PLANTING
- PROPOSED ORNAMENTAL PLANTING
- RETAINED GRASS VERGE AND AMENITY AREAS
- PROPOSED GRASS VERGE AND AMENITY AREAS
- PROPOSED SPECIES RICH GRASS LAND
- SUDS
- SITE BOUNDARY LINE
- TEMPORARY LAND ACQUISITION

NOTE
 PLANT SPECIES SIZES AND SPACINGS ARE INDICATIVE OF THE DESIGN INTENT AND SUBJECT TO AVAILABILITY AND FURTHER GROUND INVESTIGATION AT DETAIL DESIGN STAGE

Disclaimer
 a. © National Transport Authority (NTA) 2022. This drawing is confidential and the copyright in it is owned by NTA. This drawing must not be either loaned, copied or otherwise reproduced in whole or in part or used for any purpose without the prior permission of NTA.
 b. This drawing is to be used for the design element identified in the titleblock. Other information shown is to be considered indicative only. The drawing is to be read in conjunction with all other relevant design drawings.
 c. O.S. data used for plans are printed under © Ordnance Survey Ireland Government of Ireland. All rights reserved. Licence Number 2022/OSI_NMA_180 National Transport Authority. All elevations are in metres and relate to OSI Geoid Model (OSGM15) Mean Head. All Co-ordinates are in Irish Transverse Mercator Grid (ITM) as defined by OSI active local GPS station.
 d. Information concerning the position of apparatus shown on this drawing is based on drawings supplied by the utility owners and/or the utility works contractor, whilst every care has been taken in the preparation of this drawing, positions should be taken as approximate and are intended for general guidance only and no representation is made by the NTA as to the accuracy, completeness, sufficiency or otherwise of this drawing and the position of the apparatus. The information contained herein does not purport to be comprehensive or final as the apparatus is subject to being altered and/or superceded. Recipients should not rely on this information. Any liabilities are hereby expressly disclaimed.
 e. The information contained herein has been provided by the NTA but does not purport to be comprehensive or final. Recipients should not rely on the information. Neither the NTA nor any of its directors, officers, employees, agents, stakeholders or advisers make any representation or warranty as to, or accept any liability or responsibility in relation to, the adequacy, accuracy, reasonableness or completeness of the information provided as part of this document or any matter on which the information is based (including but not limited to loss or damage arising as a result of reliance by recipients on the information or any part of it). Any liabilities are hereby expressly disclaimed.



Rev	Date	Drm	Chk'd	App'd	Description
M01	13/05/2022	SSJ	EFD	SMG	ISSUE FOR PHASE 4: PLANNING

Client: **NTA**
 Údarás Náisiúnta Iompair
 National Transport Authority

Engineering Designer: **PROD**
 TYPASA

Date: 13/05/2022 Scale: 1:500 @ A1, 1:1000 @ A3
 Drawn: SSJ Checked: EFD Approved: SMG

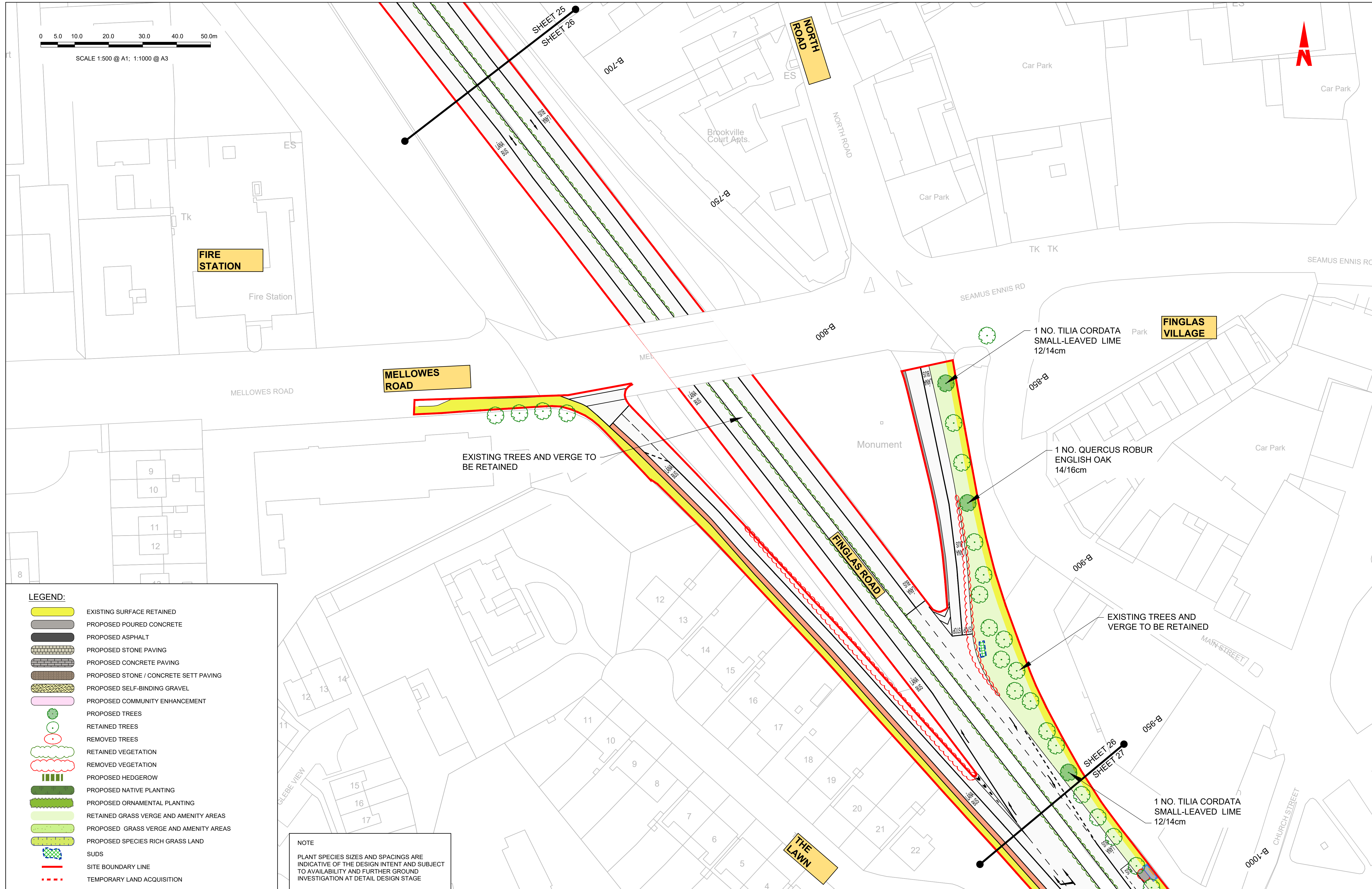
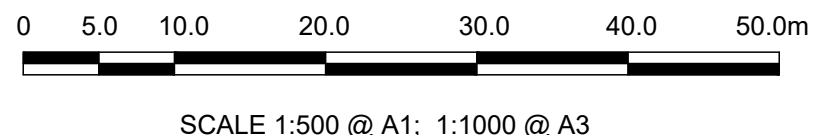
Project Code: BCIDD Originator Code: ROT QMS Code: [blank]

Programme Title: **BUSCONNECTS DUBLIN**
CORE BUS CORRIDORS INFRASTRUCTURE WORKS

Drawing Title: **BALLYMUN / FINGLAS TO CITY CENTRE CORE BUS CORRIDOR SCHEME**
LANDSCAPING AND URBAN REALM

Drawing File Name: BCIDD-ROT-ENV_LA-0304_XX_00-DR-LL-0025 Sheet Number: 25 of 37 Status: A Rev: M01

DO NOT SCALE USE FIGURED DIMENSIONS ONLY



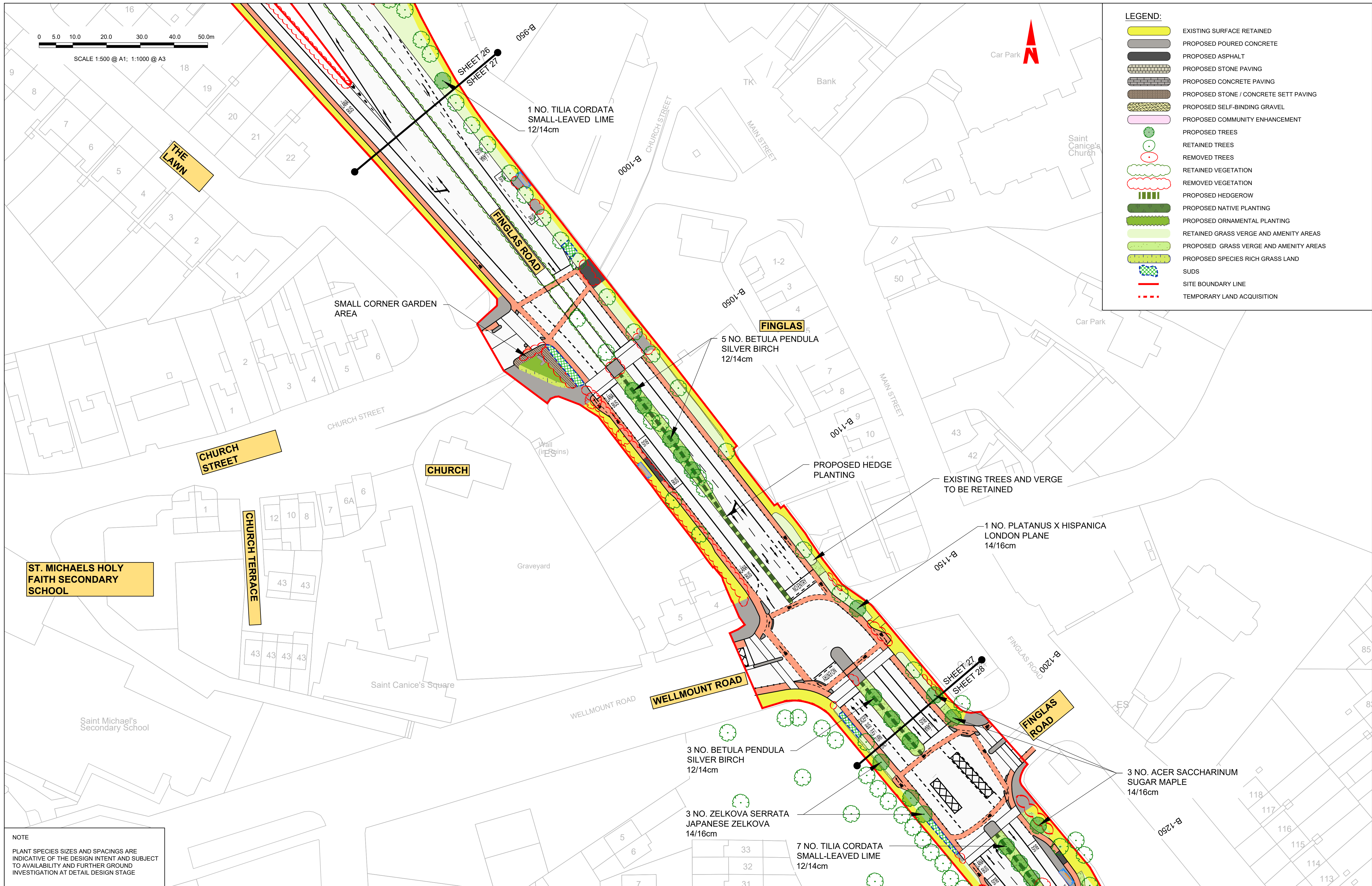
LEGEND:

	EXISTING SURFACE RETAINED
	PROPOSED POURED CONCRETE
	PROPOSED ASPHALT
	PROPOSED STONE PAVING
	PROPOSED CONCRETE PAVING
	PROPOSED STONE / CONCRETE SETT PAVING
	PROPOSED SELF-BINDING GRAVEL
	PROPOSED COMMUNITY ENHANCEMENT
	PROPOSED TREES
	RETAINED TREES
	REMOVED TREES
	RETAINED VEGETATION
	REMOVED VEGETATION
	PROPOSED HEDGEROW
	PROPOSED NATIVE PLANTING
	PROPOSED ORNAMENTAL PLANTING
	RETAINED GRASS VERGE AND AMENITY AREAS
	PROPOSED GRASS VERGE AND AMENITY AREAS
	PROPOSED SPECIES RICH GRASS LAND
	SUDS
	SITE BOUNDARY LINE
	TEMPORARY LAND ACQUISITION

NOTE
PLANT SPECIES SIZES AND SPACINGS ARE INDICATIVE OF THE DESIGN INTENT AND SUBJECT TO AVAILABILITY AND FURTHER GROUND INVESTIGATION AT DETAIL DESIGN STAGE

<p><small>Disclaimer</small></p> <p>a. © National Transport Authority (NTA) 2022. This drawing is confidential and the copyright in it is owned by NTA. This drawing must not be either loaned, copied or otherwise reproduced in whole or in part or used for any purpose without the prior permission of NTA.</p> <p>b. This drawing is to be used for the design element identified in the titlebox. Other information shown is to be considered indicative only. The drawing is to be read in conjunction with all other relevant design drawings.</p> <p>c. O.S. data used for plans are printed under © Ordnance Survey Ireland Government of Ireland. All rights reserved. Licence Number 2022/OSI_NMA_180 National Transport Authority. All elevations are in metres and relate to OSI Geoid Model (OSGM15) Mean Head. All Co-ordinates are in Irish Transverse Mercator Grid (ITM) as defined by OSI active local GPS station.</p> <p>d. Information concerning the position of apparatus shown on this drawing is based on drawings supplied by the utility owners and/or the utility works contractor, whilst every care has been taken in the preparation of this drawing, positions should be taken as approximate and are intended for general guidance only and no representation is made by the NTA as to the accuracy, completeness, sufficiency or otherwise of this drawing and the position of the apparatus. The information contained herein does not purport to be comprehensive or final as the apparatus is subject to being altered and/or superseded. Recipients should not rely on this information. Any liabilities are hereby expressly disclaimed.</p>		<p>The information contained herein has been provided by the NTA but does not purport to be comprehensive or final. Recipients should not rely on the information. Neither the NTA nor any of its directors, officers, employees, agents, stakeholders or advisers make any representation or warranty as to, or accept any liability or responsibility in relation to, the adequacy, accuracy, reasonableness or completeness of the information provided as part of this document or any matter on which the information is based (including but not limited to loss or damage arising as a result of reliance by recipients on the information or any part of it). Any liabilities are hereby expressly disclaimed.</p>				<table border="1"> <thead> <tr> <th>Rev</th> <th>Date</th> <th>Drn</th> <th>Chk'd</th> <th>App'd</th> <th>Description</th> </tr> </thead> <tbody> <tr> <td>M01</td> <td>13/05/2022</td> <td>SSJ</td> <td>EFD</td> <td>SMG</td> <td>ISSUE FOR PHASE 4: PLANNING</td> </tr> </tbody> </table>		Rev	Date	Drn	Chk'd	App'd	Description	M01	13/05/2022	SSJ	EFD	SMG	ISSUE FOR PHASE 4: PLANNING	<p>Client</p>		<p>Engineering Designer</p>		<p>Programme Title</p> <p>BUSCONNECTS DUBLIN CORE BUS CORRIDORS INFRASTRUCTURE WORKS</p>	
Rev	Date	Drn	Chk'd	App'd	Description																				
M01	13/05/2022	SSJ	EFD	SMG	ISSUE FOR PHASE 4: PLANNING																				
<p>Date: 13/05/2022 Scale: 1:500 @ A1, 1:1000 @ A3</p> <p>Project Code: BCIDD Originator Code: ROT</p> <p>Drawn: SSJ Checked: EFD Approved: SMG</p> <p>QMS Code</p>						<p>Drawing Title</p> <p>BALLYMUN / FINGLAS TO CITY CENTRE CORE BUS CORRIDOR SCHEME LANDSCAPING AND URBAN REALM</p>																			
<p>Drawing File Name: BCIDD-ROT-ENV_LA-0304_XX_00-DR-LL-0026</p>						<p>Sheet Number: 26 of 37</p>		<p>Status: A</p>		<p>Rev: M01</p>															

DO NOT SCALE USE FIGURED DIMENSIONS ONLY



LEGEND:

- EXISTING SURFACE RETAINED
- PROPOSED POURED CONCRETE
- PROPOSED ASPHALT
- PROPOSED STONE PAVING
- PROPOSED CONCRETE PAVING
- PROPOSED STONE / CONCRETE SETT PAVING
- PROPOSED SELF-BINDING GRAVEL
- PROPOSED COMMUNITY ENHANCEMENT
- PROPOSED TREES
- RETAINED TREES
- REMOVED TREES
- RETAINED VEGETATION
- REMOVED VEGETATION
- PROPOSED HEDGEROW
- PROPOSED NATIVE PLANTING
- PROPOSED ORNAMENTAL PLANTING
- RETAINED GRASS VERGE AND AMENITY AREAS
- PROPOSED GRASS VERGE AND AMENITY AREAS
- PROPOSED SPECIES RICH GRASS LAND
- SUDS
- SITE BOUNDARY LINE
- TEMPORARY LAND ACQUISITION

NOTE
 PLANT SPECIES SIZES AND SPACINGS ARE INDICATIVE OF THE DESIGN INTENT AND SUBJECT TO AVAILABILITY AND FURTHER GROUND INVESTIGATION AT DETAIL DESIGN STAGE

Disclaimer
 a. © National Transport Authority (NTA) 2022. This drawing is confidential and the copyright in it is owned by NTA. This drawing must not be either loaned, copied or otherwise reproduced in whole or in part or used for any purpose without the prior permission of NTA.
 b. This drawing is to be used for the design element identified in the titlebox. Other information shown is to be considered indicative only. The drawing is to be read in conjunction with all other relevant design drawings.
 c. O.S. data used for plans are printed under © Ordnance Survey Ireland Government of Ireland. All rights reserved. Licence Number 2022/OSI_NMA_180 National Transport Authority. All elevations are in metres and relate to OSI Geoid Model (OSGM15) Mean Head. All Co-ordinates are in Irish

Transverse Mercator Grid (ITM) as defined by OSI active local GPS station.
 d. Information concerning the position of apparatus shown on this drawing is based on drawings supplied by the utility owners and/or the utility works contractor, whilst every care has been taken in the preparation of this drawing, positions should be taken as approximate and are intended for general guidance only and no representation is made by the NTA as to the accuracy, completeness, sufficiency or otherwise of this drawing and the position of the apparatus. The information contained herein does not purport to be comprehensive or final as the apparatus is subject to being altered and/or superceded. Recipients should not rely on this information. Any liabilities are hereby expressly disclaimed.

e. The information contained herein has been provided by the NTA but does not purport to be comprehensive or final. Recipients should not rely on the information. Neither the NTA nor any of its directors, officers, employees, agents, stakeholders or advisers make any representation or warranty as to, or accept any liability or responsibility in relation to, the adequacy, accuracy, reasonableness or completeness of the information provided as part of this document or any matter on which the information is based (including but not limited to loss or damage arising as a result of reliance by recipients on the information or any part of it). Any liabilities are hereby expressly disclaimed.

Project Ireland 2040
 Building Ireland's Future

Rev	Date	Drn	Chk'd	App'd	Description
M01	13/05/2022	SSJ	EPD	SMG	ISSUE FOR PHASE 4: PLANNING

Client: **NTA**
 Údarás Náisiúnta Iompair
 National Transport Authority

Engineering Designer: **IROD**
 TYP SA

Date: 13/05/2022 Scale: 1:500 @ A1, 1:1000 @ A3
 Drawn: SSJ Checked: EPD Approved: SMG

Project Code: BCIDD Originator Code: ROT QMS Code:

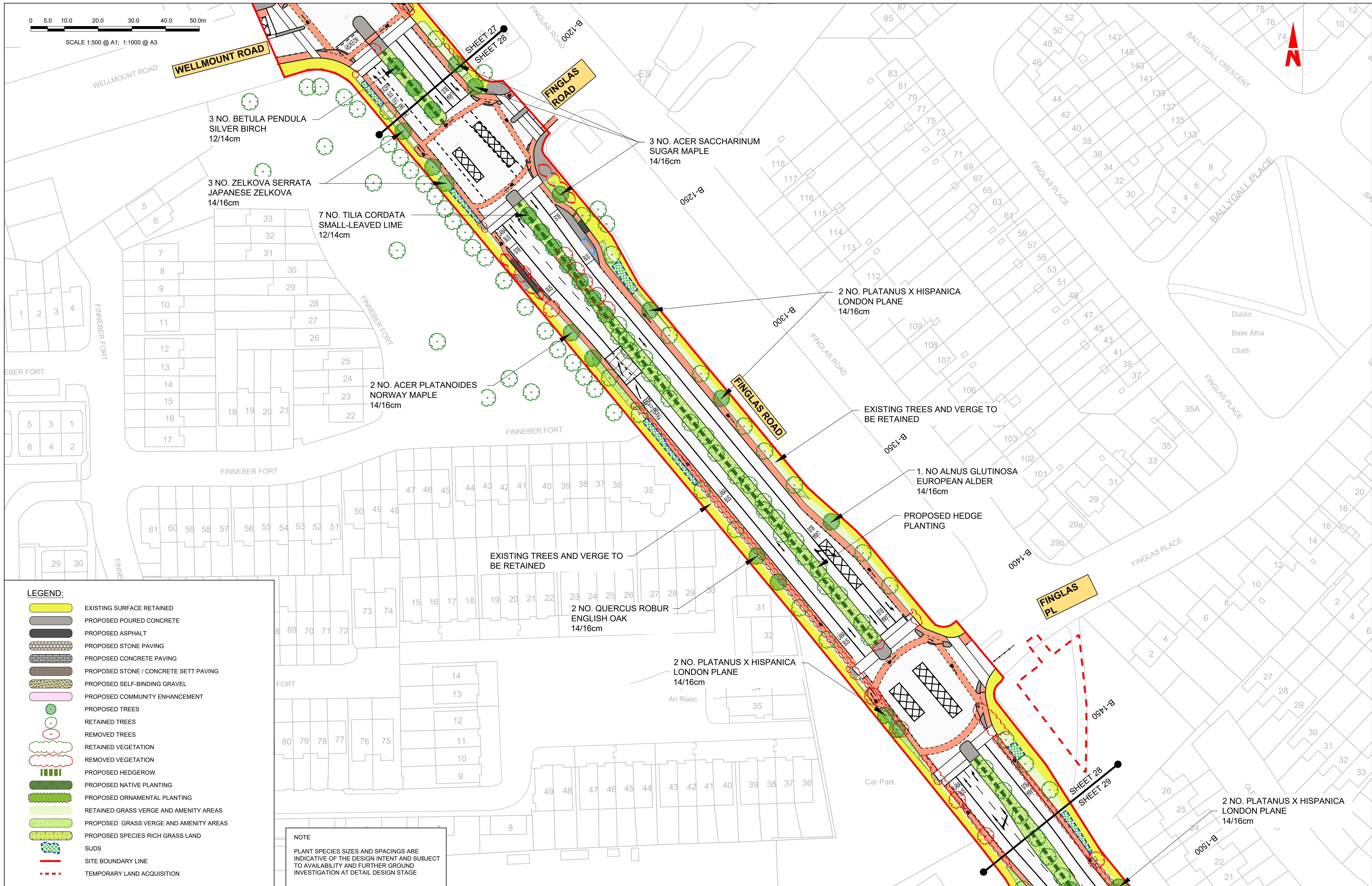
Programme Title: **BUSCONNECTS DUBLIN CORE BUS CORRIDORS INFRASTRUCTURE WORKS**

Drawing Title: **BALLYMUN / FINGLAS TO CITY CENTRE CORE BUS CORRIDOR SCHEME LANDSCAPING AND URBAN REALM**

Drawing File Name: BCIDD-ROT-ENV_LA-0304_XX_00-DR-LL-0027 Sheet Number: 27 of 37 Status: A Rev: M01

0 5.0 10.0 20.0 30.0 40.0 50.0m

SCALE 1:500 @ A1; 1:1000 @ A3



LEGEND:

- EXISTING SURFACE RETAINED
- PROPOSED POURED CONCRETE
- PROPOSED ASPHALT
- PROPOSED STONE PAVING
- PROPOSED CONCRETE PAVING
- PROPOSED STONE / CONCRETE SETT PAVING
- PROPOSED SELF-BINDING GRAVEL
- PROPOSED COMMUNITY ENHANCEMENT
- PROPOSED TREES
- RETAINED TREES
- REMOVED TREES
- RETAINED VEGETATION
- REMOVED VEGETATION
- PROPOSED HEDGEROW
- PROPOSED NATIVE PLANTING
- PROPOSED ORNAMENTAL PLANTING
- RETAINED GRASS VERGE AND AMENITY AREAS
- PROPOSED GRASS VERGE AND AMENITY AREAS
- PROPOSED SPECIES RICH GRASS LAND
- SUDS
- SITE BOUNDARY LINE
- TEMPORARY LAND ACQUISITION

NOTE

PLANT SPECIES SIZES AND SPACINGS ARE INDICATIVE OF THE DESIGN INTENT AND SUBJECT TO AVAILABILITY AND FURTHER GROUND INVESTIGATION AT DETAIL DESIGN STAGE

Disclaimer

a. © National Transport Authority (NTA) 2022. This drawing is confidential and the copyright in it is owned by NTA. This drawing must not be either loaned, copied or otherwise reproduced in whole or in part or used for any purpose without the prior permission of NTA.

b. This drawing is to be used for the design element identified in the titlebox. Other information shown is to be considered indicative only. The drawing is to be read in conjunction with all other relevant design drawings.

c. O.S. data used for plans are printed under © Ordnance Survey Ireland Government of Ireland. All rights reserved. Licence Number 2022/OSI_NMA_180 National Transport Authority. All elevations are in metres and relate to OSI Geoid Model (OSGM15) Mean Head. All Co-ordinates are in Irish

Transverse Mercator Grid (ITM) as defined by OSI active local GPS station.

d. Information concerning the position of apparatus shown on this drawing is based on drawings supplied by the utility owners and/or the utility works contractor, whilst every care has been taken in the preparation of this drawing, positions should be taken as approximate and are intended for general guidance only and no representation is made by the NTA as to the accuracy, completeness, sufficiency or otherwise of this drawing and the position of the apparatus. The information contained herein does not purport to be comprehensive or final as the apparatus is subject to being altered and/or superceded. Recipients should not rely on this information. Any liabilities are hereby expressly disclaimed.

The information contained herein has been provided by the NTA but does not purport to be comprehensive or final. Recipients should not rely on the information. Neither the NTA nor any of its directors, officers, employees, agents, stakeholders or advisers make any representation or warranty as to, or accept any liability or responsibility in relation to, the adequacy, accuracy, reasonableness or completeness of the information provided as part of this document or any matter on which the information is based (including but not limited to loss or damage arising as a result of reliance by recipients on the information or any part of it). Any liabilities are hereby expressly disclaimed.



Rev	Date	Drn	Chk'd	App'd	Description
M01	13/05/2022	SSJ	EFD	SMG	ISSUE FOR PHASE 4: PLANNING

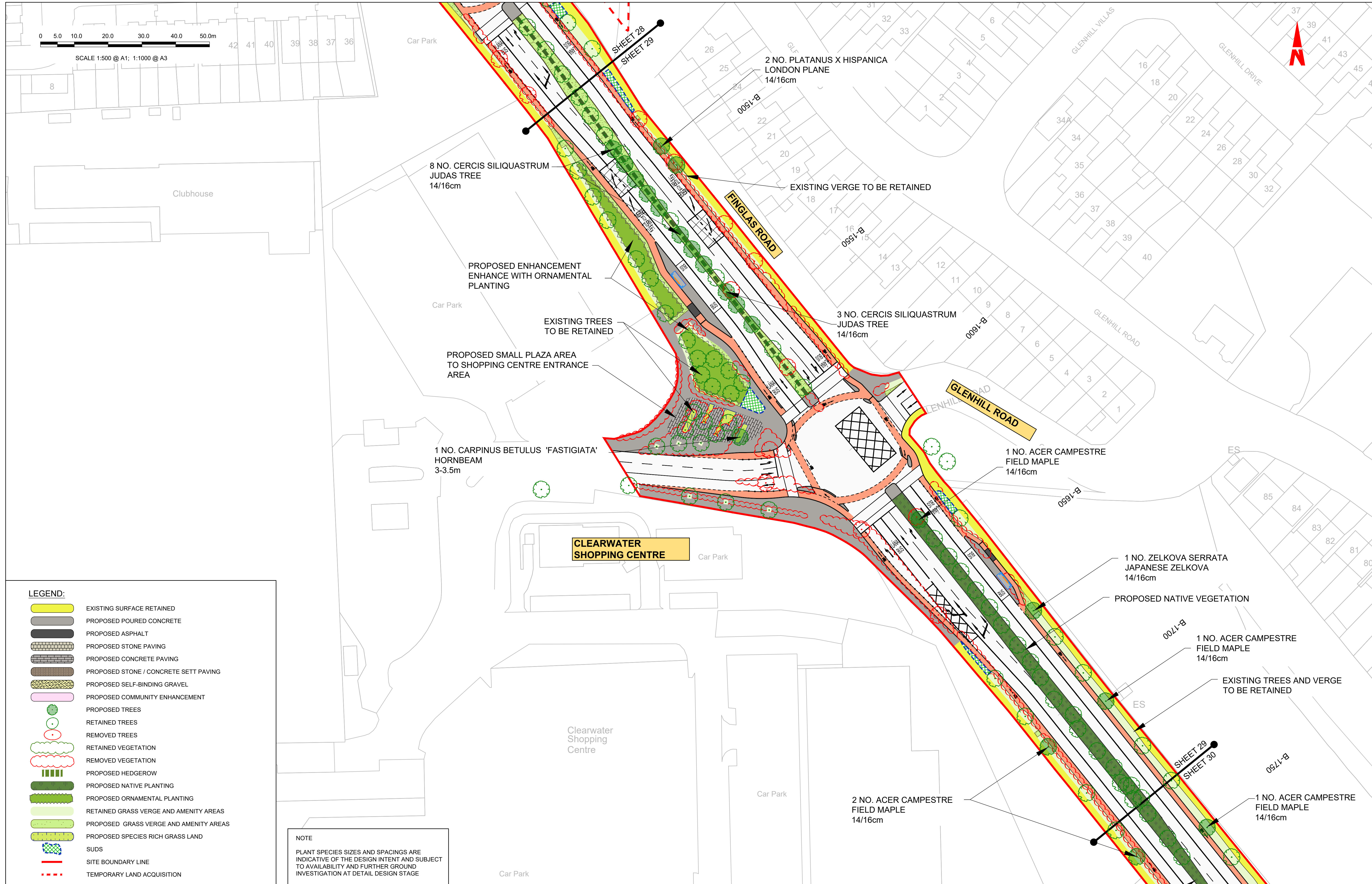
Client NTA Údarás Náisiúnta Iompair National Transport Authority		Engineering Designer PROD TYPSA	
Date 13/05/2022	Scale 1:500 @ A1 1:1000 @ A3	Drawn SSJ	Checked EFD
Project Code BCIDD	Originator Code ROT	Approved SMG	
QMS Code		QMS Code	

Programme Title BUSCONNECTS DUBLIN CORE BUS CORRIDORS INFRASTRUCTURE WORKS			
Drawing Title BALLYMUN / FINGLAS TO CITY CENTRE CORE BUS CORRIDOR SCHEME LANDSCAPING AND URBAN REALM			
Drawing File Name BCIDD-ROT-ENV_LA-0304_XX_00-DR-LL-0028	Sheet Number 28 of 37	Status A	Rev M01

DO NOT SCALE USE FIGURED DIMENSIONS ONLY



SCALE 1:500 @ A1; 1:1000 @ A3



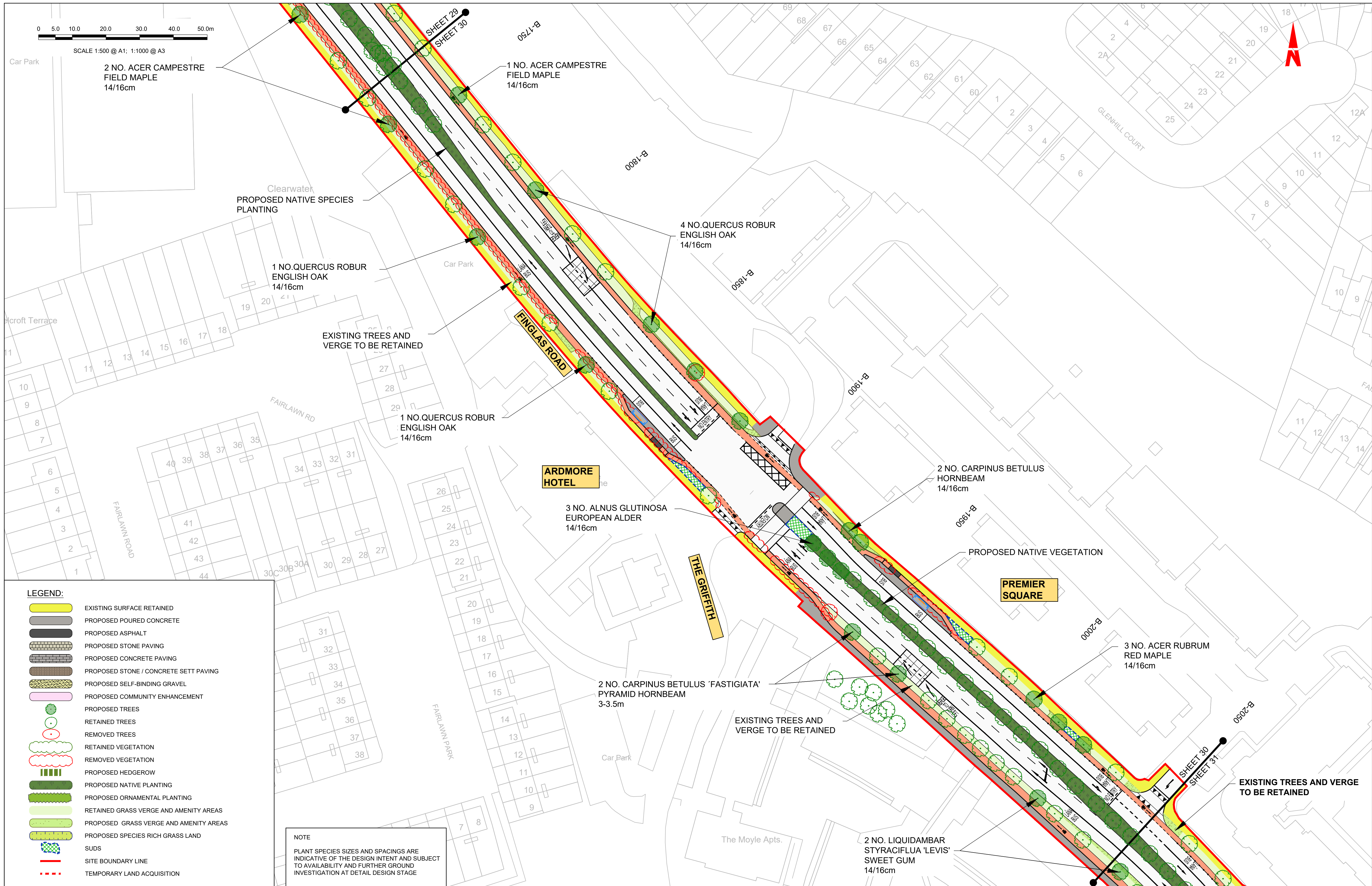
LEGEND:

- EXISTING SURFACE RETAINED
- PROPOSED POURED CONCRETE
- PROPOSED ASPHALT
- PROPOSED STONE PAVING
- PROPOSED CONCRETE PAVING
- PROPOSED STONE / CONCRETE SETT PAVING
- PROPOSED SELF-BINDING GRAVEL
- PROPOSED COMMUNITY ENHANCEMENT
- PROPOSED TREES
- RETAINED TREES
- REMOVED TREES
- RETAINED VEGETATION
- REMOVED VEGETATION
- PROPOSED HEDGEROW
- PROPOSED NATIVE PLANTING
- PROPOSED ORNAMENTAL PLANTING
- RETAINED GRASS VERGE AND AMENITY AREAS
- PROPOSED GRASS VERGE AND AMENITY AREAS
- PROPOSED SPECIES RICH GRASS LAND
- SUDS
- SITE BOUNDARY LINE
- TEMPORARY LAND ACQUISITION

NOTE
PLANT SPECIES SIZES AND SPACINGS ARE INDICATIVE OF THE DESIGN INTENT AND SUBJECT TO AVAILABILITY AND FURTHER GROUND INVESTIGATION AT DETAIL DESIGN STAGE

<p><small>Disclaimer</small></p> <p>a. © National Transport Authority (NTA) 2022. This drawing is confidential and the copyright in it is owned by NTA. This drawing must not be either loaned, copied or otherwise reproduced in whole or in part or used for any purpose without the prior permission of NTA.</p> <p>b. This drawing is to be used for the design element identified in the titlebox. Other information shown is to be considered indicative only. The drawing is to be read in conjunction with all other relevant design drawings.</p> <p>c. O.S. data used for plans are printed under © Ordnance Survey Ireland Government of Ireland. All rights reserved. Licence Number 2022/OSI_NMA_180 National Transport Authority. All elevations are in metres and relate to OSI Geoid Model (OSGM15) Mean Head. All Co-ordinates are in Irish Transverse Mercator Grid (ITM) as defined by OSI active local GPS station.</p> <p>d. Information concerning the position of apparatus shown on this drawing is based on drawings supplied by the utility owners and/or the utility works contractor, whilst every care has been taken in the preparation of this drawing, positions should be taken as approximate and are intended for general guidance only and no representation is made by the NTA as to the accuracy, completeness, sufficiency or otherwise of this drawing and the position of the apparatus. The information contained herein does not purport to be comprehensive or final as the apparatus is subject to being altered and/or superceded. Recipients should not rely on this information. Any liabilities are hereby expressly disclaimed.</p> <p>e. The information contained herein has been provided by the NTA but does not purport to be comprehensive or final. Recipients should not rely on the information. Neither the NTA nor any of its directors, officers, employees, agents, stakeholders or advisers make any representation or warranty as to, or accept any liability or responsibility in relation to, the adequacy, accuracy, reasonableness or completeness of the information provided as part of this document or any matter on which the information is based (including but not limited to loss or damage arising as a result of reliance by recipients on the information or any part of it). Any liabilities are hereby expressly disclaimed.</p>	<p>Building Ireland's Future</p>	<table border="1" style="width: 100%; border-collapse: collapse;"> <thead> <tr> <th>Rev</th> <th>Date</th> <th>Drn</th> <th>Chk'd</th> <th>App'd</th> <th>Description</th> </tr> </thead> <tbody> <tr> <td>M01</td> <td>13/05/2022</td> <td>SSJ</td> <td>EFD</td> <td>SMG</td> <td>ISSUE FOR PHASE 4: PLANNING</td> </tr> </tbody> </table>	Rev	Date	Drn	Chk'd	App'd	Description	M01	13/05/2022	SSJ	EFD	SMG	ISSUE FOR PHASE 4: PLANNING	<p>Client</p> <p>Údarás Náisiúnta Iompair National Transport Authority</p>	<p>Engineering Designer</p> <p>Drawn: SSJ Checked: EFD Approved: SMG</p>	<p>Programme Title</p> <p>BUSCONNECTS DUBLIN CORE BUS CORRIDORS INFRASTRUCTURE WORKS</p> <p>Drawing Title</p> <p>BALLYMUN / FINGLAS TO CITY CENTRE CORE BUS CORRIDOR SCHEME LANDSCAPING AND URBAN REALM</p>
Rev	Date	Drn	Chk'd	App'd	Description												
M01	13/05/2022	SSJ	EFD	SMG	ISSUE FOR PHASE 4: PLANNING												
<p>Date: 13/05/2022</p> <p>Scale: 1:500 @ A1 1:1000 @ A3</p> <p>Project Code: BCIDD</p> <p>Originator Code: ROT</p> <p>QMS Code:</p>		<p>Drawing File Name: BCIDD-ROT-ENV_LA-0304_XX_00-DR-LL-0029</p> <p>Sheet Number: 29 of 37</p> <p>Status: A</p> <p>Rev: M01</p>															

DO NOT SCALE USE FIGURED DIMENSIONS ONLY



- LEGEND:**
- EXISTING SURFACE RETAINED
 - PROPOSED POURED CONCRETE
 - PROPOSED ASPHALT
 - PROPOSED STONE PAVING
 - PROPOSED CONCRETE PAVING
 - PROPOSED STONE / CONCRETE SETT PAVING
 - PROPOSED SELF-BINDING GRAVEL
 - PROPOSED COMMUNITY ENHANCEMENT
 - PROPOSED TREES
 - RETAINED TREES
 - REMOVED TREES
 - RETAINED VEGETATION
 - REMOVED VEGETATION
 - PROPOSED HEDGEROW
 - PROPOSED NATIVE PLANTING
 - PROPOSED ORNAMENTAL PLANTING
 - RETAINED GRASS VERGE AND AMENITY AREAS
 - PROPOSED GRASS VERGE AND AMENITY AREAS
 - PROPOSED SPECIES RICH GRASS LAND
 - SUDS
 - SITE BOUNDARY LINE
 - TEMPORARY LAND ACQUISITION

NOTE
 PLANT SPECIES SIZES AND SPACINGS ARE INDICATIVE OF THE DESIGN INTENT AND SUBJECT TO AVAILABILITY AND FURTHER GROUND INVESTIGATION AT DETAIL DESIGN STAGE

Disclaimer
 a. © National Transport Authority (NTA) 2022. This drawing is confidential and the copyright in it is owned by NTA. This drawing must not be either loaned, copied or otherwise reproduced in whole or in part or used for any purpose without the prior permission of NTA.
 b. This drawing is to be used for the design element identified in the titleblock. Other information shown is to be considered indicative only. The drawing is to be read in conjunction with all other relevant design drawings.
 c. O.S. data used for plans are printed under © Ordnance Survey Ireland Government of Ireland. All rights reserved. Licence Number 2022/OSI_NMA_180 National Transport Authority. All elevations are in metres and relate to OSI Geoid Model (OSGM15) Mean Head. All Co-ordinates are in Irish

Transverse Mercator Grid (ITM) as defined by OSI active local GPS station.
 Information concerning the position of apparatus shown on this drawing is based on drawings supplied by the utility owners and/or the utility works contractor, whilst every care has been taken in the preparation of this drawing, positions should be taken as approximate and are intended for general guidance only and no representation is made by the NTA as to the accuracy, completeness, sufficiency or otherwise of this drawing and the position of the apparatus. The information contained herein does not purport to be comprehensive or final as the apparatus is subject to being altered and/or superceded. Recipients should not rely on this information. Any liabilities are hereby expressly disclaimed.

The information contained herein has been provided by the NTA but does not purport to be comprehensive or final. Recipients should not rely on the information. Neither the NTA nor any of its directors, officers, employees, agents, stakeholders or advisers make any representation or warranty as to, or accept any liability or responsibility in relation to, the adequacy, accuracy, reasonableness or completeness of the information provided as part of this document or any matter on which the information is based (including but not limited to loss or damage arising as a result of reliance by recipients on the information or any part of it). Any liabilities are hereby expressly disclaimed.



Rev	Date	Drn	Chk'd	App'd	Description
M01	13/05/2022	SSJ	EFD	SMG	ISSUE FOR PHASE 4: PLANNING

Client: **NTA**
 Údarás Náisiúnta Iompair
 National Transport Authority

Engineering Designer: **PROD**
 TYPASA

Date: 13/05/2022 Scale: 1:500 @ A1, 1:1000 @ A3
 Drawn: SSJ Checked: EFD Approved: SMG

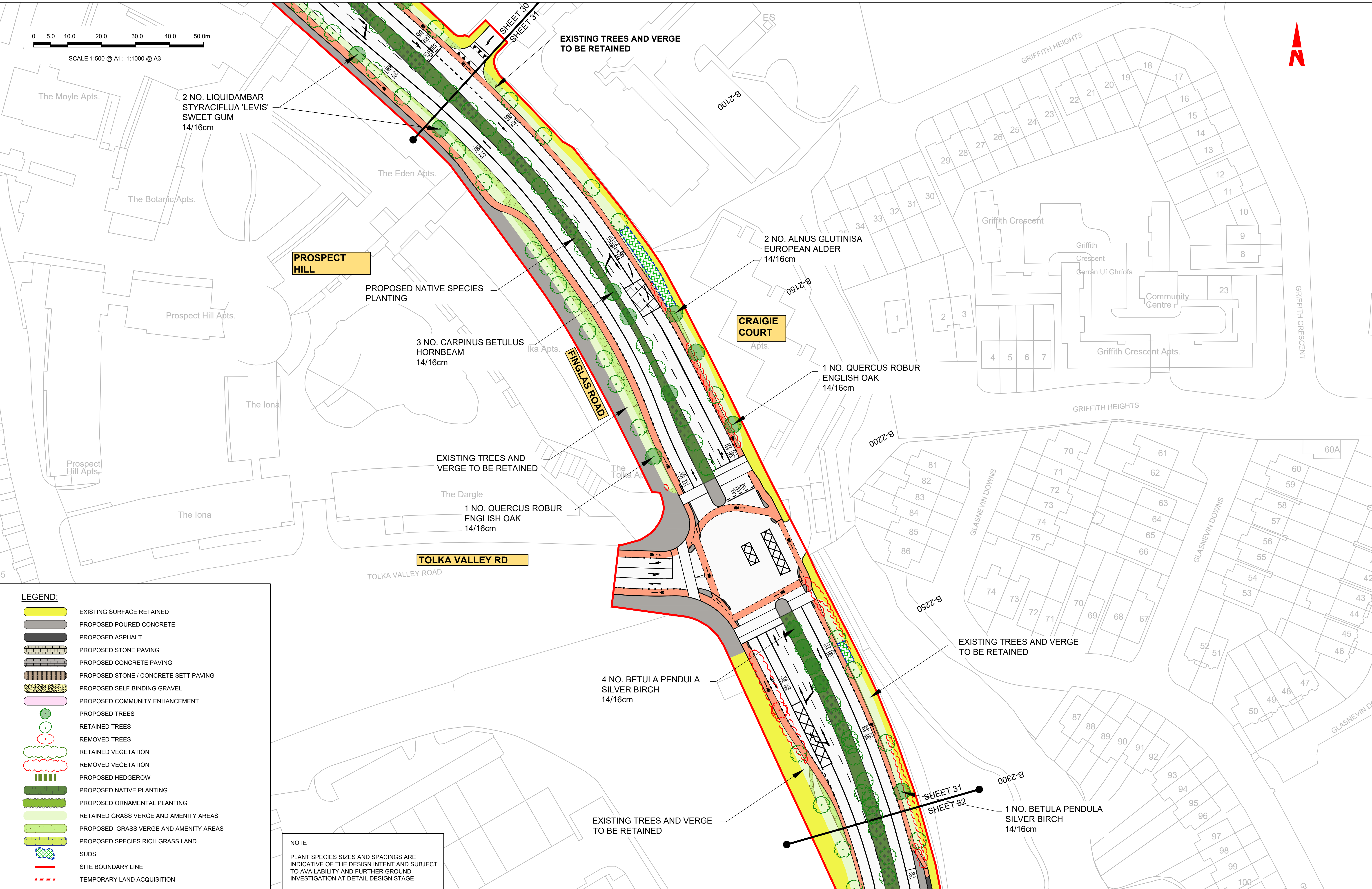
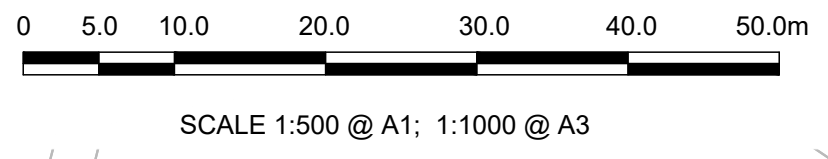
Project Code: BCIDD Originator Code: ROT QMS Code:

Programme Title: **BUSCONNECTS DUBLIN**
CORE BUS CORRIDORS INFRASTRUCTURE WORKS

Drawing Title: **BALLYMUN / FINGLAS TO CITY CENTRE CORE BUS CORRIDOR SCHEME**
 LANDSCAPING AND URBAN REALM

Drawing File Name: BCIDD-ROT-ENV_LA-0304_XX_00-DR-LL-0030 Sheet Number: 30 of 37 Status: A Rev: M01

DO NOT SCALE USE FIGURED DIMENSIONS ONLY



LEGEND:

- EXISTING SURFACE RETAINED
- PROPOSED POURED CONCRETE
- PROPOSED ASPHALT
- PROPOSED STONE PAVING
- PROPOSED CONCRETE PAVING
- PROPOSED STONE / CONCRETE SETT PAVING
- PROPOSED SELF-BINDING GRAVEL
- PROPOSED COMMUNITY ENHANCEMENT
- PROPOSED TREES
- RETAINED TREES
- REMOVED TREES
- RETAINED VEGETATION
- REMOVED VEGETATION
- PROPOSED HEDGEROW
- PROPOSED NATIVE PLANTING
- PROPOSED ORNAMENTAL PLANTING
- RETAINED GRASS VERGE AND AMENITY AREAS
- PROPOSED GRASS VERGE AND AMENITY AREAS
- PROPOSED SPECIES RICH GRASS LAND
- SUDS
- SITE BOUNDARY LINE
- TEMPORARY LAND ACQUISITION

NOTE

PLANT SPECIES SIZES AND SPACINGS ARE INDICATIVE OF THE DESIGN INTENT AND SUBJECT TO AVAILABILITY AND FURTHER GROUND INVESTIGATION AT DETAIL DESIGN STAGE

Disclaimer

a. © National Transport Authority (NTA) 2022. This drawing is confidential and the copyright in it is owned by NTA. This drawing must not be either loaned, copied or otherwise reproduced in whole or in part or used for any purpose without the prior permission of NTA.

b. This drawing is to be used for the design element identified in the titlebox. Other information shown is to be considered indicative only. The drawing is to be read in conjunction with all other relevant design drawings.

c. O.S. data used for plans are printed under © Ordnance Survey Ireland Government of Ireland. All rights reserved. Licence Number 2022/OSI_NMA_180 National Transport Authority. All elevations are in metres and relate to OSI Geoid Model (OSGM15) Mean Head. All Co-ordinates are in Irish

Transverse Mercator Grid (ITM) as defined by OSI active local GPS station.

d. Information concerning the position of apparatus shown on this drawing is based on drawings supplied by the utility owners and/or the utility works contractor, whilst every care has been taken in the preparation of this drawing, positions should be taken as approximate and are intended for general guidance only and no representation is made by the NTA as to the accuracy, completeness, sufficiency or otherwise of this drawing and the position of the apparatus. The information contained herein does not purport to be comprehensive or final as the apparatus is subject to being altered and/or superceded. Recipients should not rely on this information. Any liabilities are hereby expressly disclaimed.

The information contained herein has been provided by the NTA but does not purport to be comprehensive or final. Recipients should not rely on the information. Neither the NTA nor any of its directors, officers, employees, agents, stakeholders or advisers make any representation or warranty as to, or accept any liability or responsibility in relation to, the adequacy, accuracy, reasonableness or completeness of the information provided as part of this document or any matter on which the information is based (including but not limited to loss or damage arising as a result of reliance by recipients on the information or any part of it). Any liabilities are hereby expressly disclaimed.

Project Ireland 2040

Building Ireland's Future

Rev	Date	Drm	Chk'd	App'd	Description
M01	13/05/2022	SSJ	EFD	SMG	ISSUE FOR PHASE 4: PLANNING

Client: **NTA**
Údarás Náisiúnta Iompair
National Transport Authority

Engineering Designer: **PROD**
TYPASA

Date: 13/05/2022 Scale: 1:500 @ A1, 1:1000 @ A3

Drawn: SSJ Checked: EFD Approved: SMG

Project Code: BCIDD Originator Code: ROT QMS Code: [Blank]

Programme Title: **BUSCONNECTS DUBLIN**
CORE BUS CORRIDORS INFRASTRUCTURE WORKS

Drawing Title: **BALLYMUN / INGLASS TO CITY CENTRE CORE BUS CORRIDOR SCHEME**
LANDSCAPING AND URBAN REALM

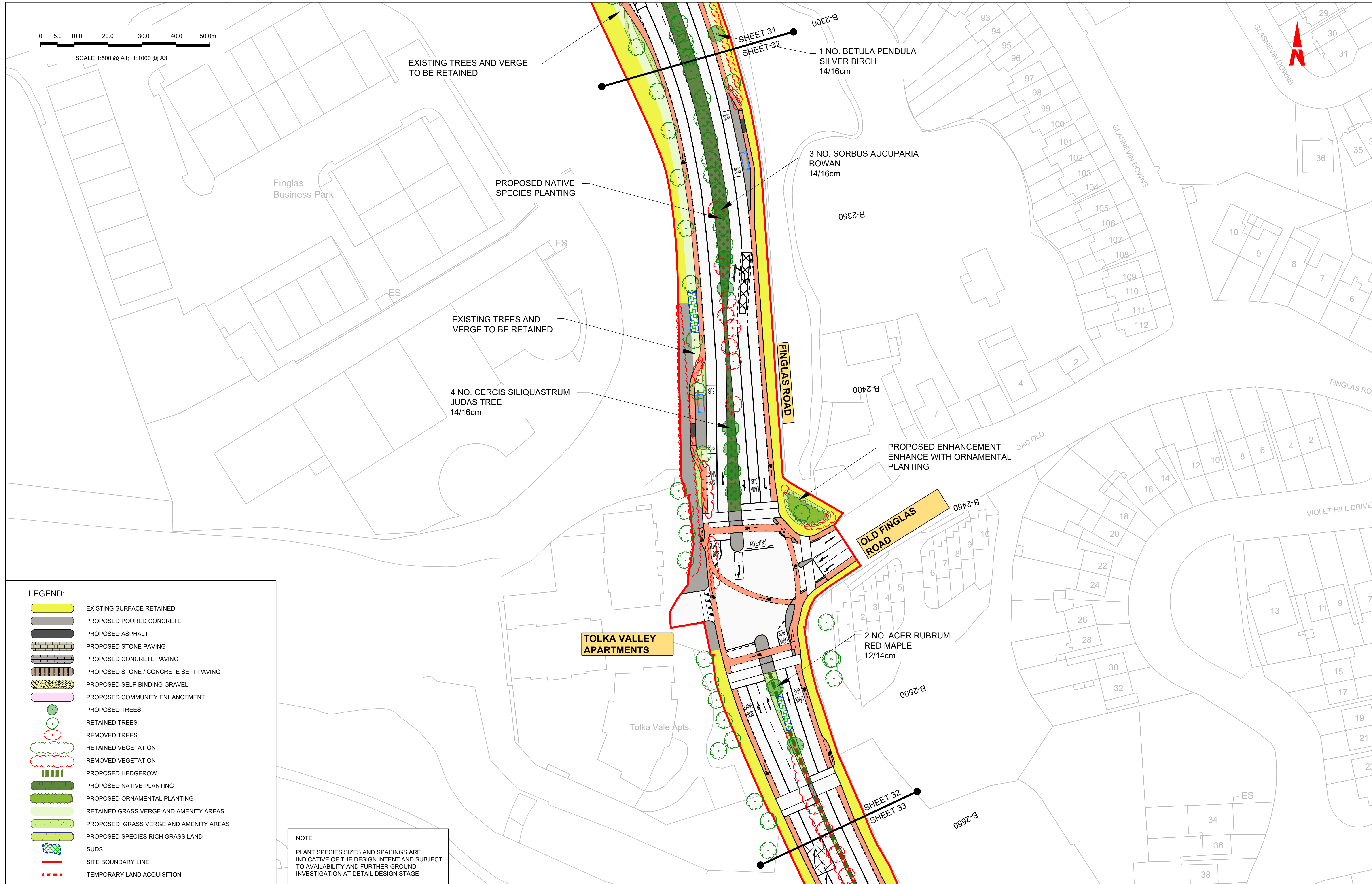
Drawing File Name: BCIDD-ROT-ENV_LA-0304_XX_00-DR-LL-0031

Sheet Number: 31 of 37 Status: A Rev: M01

DO NOT SCALE USE FIGURED DIMENSIONS ONLY



SCALE 1:500 @ A1; 1:1000 @ A3

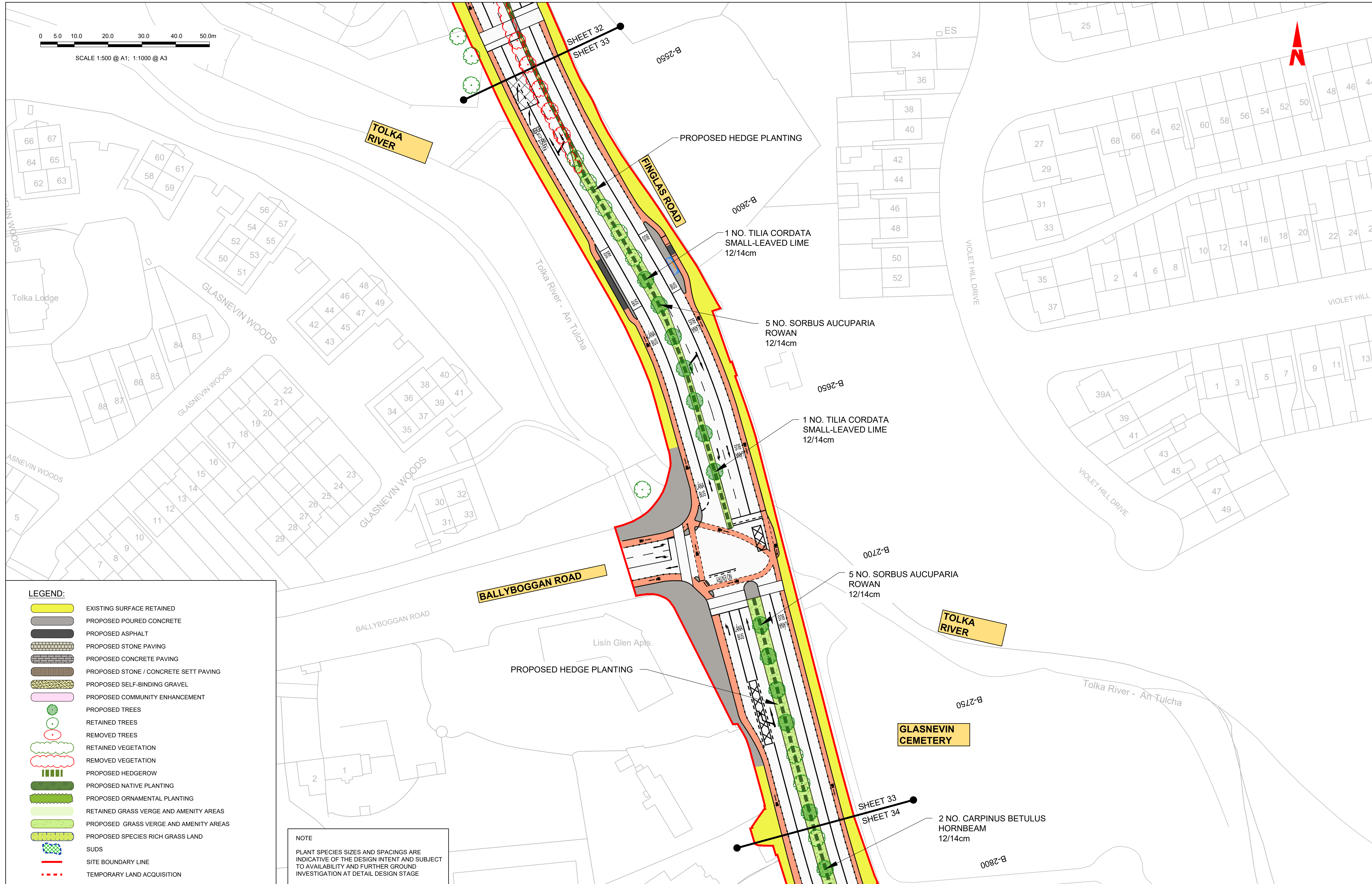
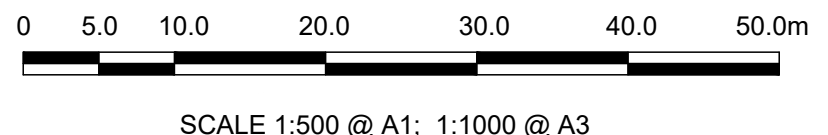


LEGEND:

	EXISTING SURFACE RETAINED
	PROPOSED POURED CONCRETE
	PROPOSED ASPHALT
	PROPOSED STONE PAVING
	PROPOSED CONCRETE PAVING
	PROPOSED STONE / CONCRETE SETT PAVING
	PROPOSED SELF-BINDING GRAVEL
	PROPOSED COMMUNITY ENHANCEMENT
	PROPOSED TREES
	RETAINED TREES
	REMOVED TREES
	RETAINED VEGETATION
	REMOVED VEGETATION
	PROPOSED HEDGEROW
	PROPOSED NATIVE PLANTING
	PROPOSED ORNAMENTAL PLANTING
	RETAINED GRASS VERGE AND AMENITY AREAS
	PROPOSED GRASS VERGE AND AMENITY AREAS
	PROPOSED SPECIES RICH GRASS LAND
	SUDS
	SITE BOUNDARY LINE
	TEMPORARY LAND ACQUISITION

NOTE
 PLANT SPECIES SIZES AND SPACINGS ARE INDICATIVE OF THE DESIGN INTENT AND SUBJECT TO AVAILABILITY AND FURTHER GROUND INVESTIGATION AT DETAIL DESIGN STAGE

<p><small>Disclaimer</small> a. © National Transport Authority (NTA) 2022. This drawing is confidential and the copyright in it is owned by NTA. This drawing must not be either loaned, copied or otherwise reproduced in whole or in part or used for any purpose without the prior permission of NTA. b. This drawing is to be used for the design element identified in the titlebox. Other information shown is to be considered indicative only. The drawing is to be read in conjunction with all other relevant design drawings. c. O.S. data used for plans are printed under © Ordnance Survey Ireland Government of Ireland. All rights reserved. Licence Number 2022/OSI_NMA_180 National Transport Authority. All elevations are in metres and relate to OSI Geoid Model (OSGM15) Mean Head. All Co-ordinates are in Irish Transverse Mercator Grid (ITM) as defined by OSI active local GPS station. d. Information concerning the position of apparatus shown on this drawing is based on drawings supplied by the utility owners and/or the utility works contractor, whilst every care has been taken in the preparation of this drawing, positions should be taken as approximate and are intended for general guidance only and no representation is made by the NTA as to the accuracy, completeness, sufficiency or otherwise of this drawing and the position of the apparatus. The information contained herein does not purport to be comprehensive or final as the apparatus is subject to being altered and/or superceded. Recipients should not rely on this information. Any liabilities are hereby expressly disclaimed.</p>		<p>The information contained herein has been provided by the NTA but does not purport to be comprehensive or final. Recipients should not rely on the information. Neither the NTA nor any of its directors, officers, employees, agents, stakeholders or advisers make any representation or warranty as to, or accept any liability or responsibility in relation to, the adequacy, accuracy, reasonableness or completeness of the information provided as part of this document or any matter on which the information is based (including but not limited to loss or damage arising as a result of reliance by recipients on the information or any part of it). Any liabilities are hereby expressly disclaimed.</p>		<p>Rev M01 Date 13/05/2022 Dm SSJ Chk'd EFD App'd SMG Description ISSUE FOR PHASE 4: PLANNING</p>		<p>Client NTA Údarás Náisiúnta Iompair National Transport Authority</p>		<p>Engineering Designer PROD TYPASA</p>			<p>Programme Title BUSCONNECTS DUBLIN CORE BUS CORRIDORS INFRASTRUCTURE WORKS</p>			
<p>Date 13/05/2022 Scale 1:500 @ A1 1:1000 @ A3</p>		<p>Drawn SSJ Checked EFD Approved SMG</p>		<p>Project Code BCIDD Originator Code ROT</p>		<p>QMS Code</p>		<p>Drawing Title BALLYMUN / FINGLAS TO CITY CENTRE CORE BUS CORRIDOR SCHEME LANDSCAPING AND URBAN REALM</p>						
<p>Drawing File Name BCIDD-ROT-ENV_LA-0304_XX_00-DR-LL-0032</p>		<p>Sheet Number 32 of 37</p>		<p>Status A</p>		<p>Rev M01</p>		<p>DO NOT SCALE USE FIGURED DIMENSIONS ONLY</p>						



LEGEND:

	EXISTING SURFACE RETAINED
	PROPOSED POURED CONCRETE
	PROPOSED ASPHALT
	PROPOSED STONE PAVING
	PROPOSED CONCRETE PAVING
	PROPOSED STONE / CONCRETE SETT PAVING
	PROPOSED SELF-BINDING GRAVEL
	PROPOSED COMMUNITY ENHANCEMENT
	PROPOSED TREES
	RETAINED TREES
	REMOVED TREES
	RETAINED VEGETATION
	REMOVED VEGETATION
	PROPOSED HEDGEROW
	PROPOSED NATIVE PLANTING
	PROPOSED ORNAMENTAL PLANTING
	RETAINED GRASS VERGE AND AMENITY AREAS
	PROPOSED GRASS VERGE AND AMENITY AREAS
	PROPOSED SPECIES RICH GRASS LAND
	SUDS
	SITE BOUNDARY LINE
	TEMPORARY LAND ACQUISITION

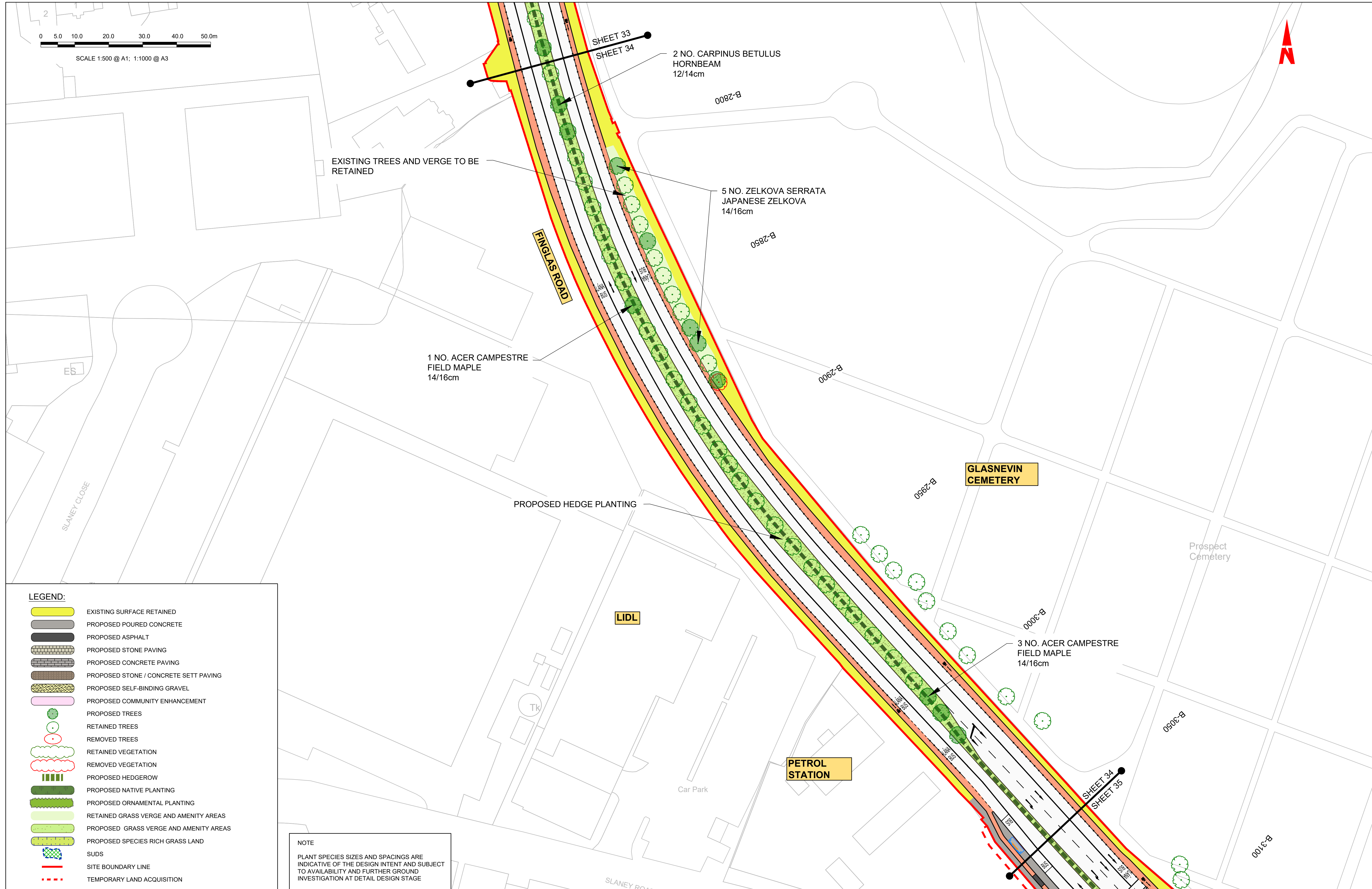
NOTE
PLANT SPECIES SIZES AND SPACINGS ARE INDICATIVE OF THE DESIGN INTENT AND SUBJECT TO AVAILABILITY AND FURTHER GROUND INVESTIGATION AT DETAIL DESIGN STAGE

<p><small>Disclaimer</small></p> <p>a. © National Transport Authority (NTA) 2022. This drawing is confidential and the copyright in it is owned by NTA. This drawing must not be either loaned, copied or otherwise reproduced in whole or in part or used for any purpose without the prior permission of NTA.</p> <p>b. This drawing is to be used for the design element identified in the titleblock. Other information shown is to be considered indicative only. The drawing is to be read in conjunction with all other relevant design drawings.</p> <p>c. O.S. data used for plans are printed under © Ordnance Survey Ireland Government of Ireland. All rights reserved. Licence Number 2022/OSI_NMA_180 National Transport Authority. All elevations are in metres and relate to OSI Geoid Model (OSGM15) Mean Head. All Co-ordinates are in Irish Transverse Mercator Grid (ITM) as defined by OSI active local GPS station.</p> <p>d. Information concerning the position of apparatus shown on this drawing is based on drawings supplied by the utility owners and/or the utility works contractor, whilst every care has been taken in the preparation of this drawing, positions should be taken as approximate and are intended for general guidance only and no representation is made by the NTA as to the accuracy, completeness, sufficiency or otherwise of this drawing and the position of the apparatus. The information contained herein does not purport to be comprehensive or final as the apparatus is subject to being altered and/or superceded. Recipients should not rely on this information. Any liabilities are hereby expressly disclaimed.</p> <p>e. The information contained herein has been provided by the NTA but does not purport to be comprehensive or final. Recipients should not rely on the information. Neither the NTA nor any of its directors, officers, employees, agents, stakeholders or advisers make any representation or warranty as to, or accept any liability or responsibility in relation to, the adequacy, accuracy, reasonableness or completeness of the information provided as part of this document or any matter on which the information is based (including but not limited to loss or damage arising as a result of reliance by recipients on the information or any part of it). Any liabilities are hereby expressly disclaimed.</p>				<table border="1"> <thead> <tr> <th>Rev</th> <th>Date</th> <th>Drn</th> <th>Chk'd</th> <th>App'd</th> <th>Description</th> </tr> </thead> <tbody> <tr> <td>M01</td> <td>13/05/2022</td> <td>SSJ</td> <td>EFD</td> <td>SMG</td> <td>ISSUE FOR PHASE 4: PLANNING</td> </tr> </tbody> </table>		Rev	Date	Drn	Chk'd	App'd	Description	M01	13/05/2022	SSJ	EFD	SMG	ISSUE FOR PHASE 4: PLANNING	<p>Client</p> <p>Údarás Náisiúnta Iompair National Transport Authority</p>		<p>Engineering Designer</p> <p>Checked: EFD Approved: SMG</p>		<p>Programme Title</p> <p>BUSCONNECTS DUBLIN CORE BUS CORRIDORS INFRASTRUCTURE WORKS</p> <p>Drawing Title</p> <p>BALLYMUN / FINGLAS TO CITY CENTRE CORE BUS CORRIDOR SCHEME LANDSCAPING AND URBAN REALM</p>	
Rev	Date	Drn	Chk'd	App'd	Description																		
M01	13/05/2022	SSJ	EFD	SMG	ISSUE FOR PHASE 4: PLANNING																		
<p>Date: 13/05/2022</p> <p>Scale: 1:500 @ A1 1:1000 @ A3</p> <p>Project Code: BCIDD</p> <p>Originator Code: ROT</p>		<p>Drawn: SSJ</p> <p>Checked: EFD</p> <p>Approved: SMG</p> <p>QMS Code</p>		<p>Drawing File Name</p> <p>BCIDD-ROT-ENV_LA-0304_XX_00-DR-LL-0033</p>		<p>Sheet Number</p> <p>33 of 37</p>		<p>Status</p> <p>A</p>		<p>Rev</p> <p>M01</p>													

DO NOT SCALE USE FIGURED DIMENSIONS ONLY



SCALE 1:500 @ A1; 1:1000 @ A3



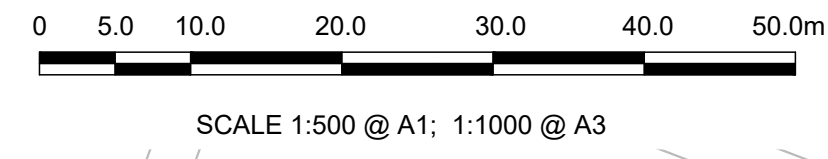
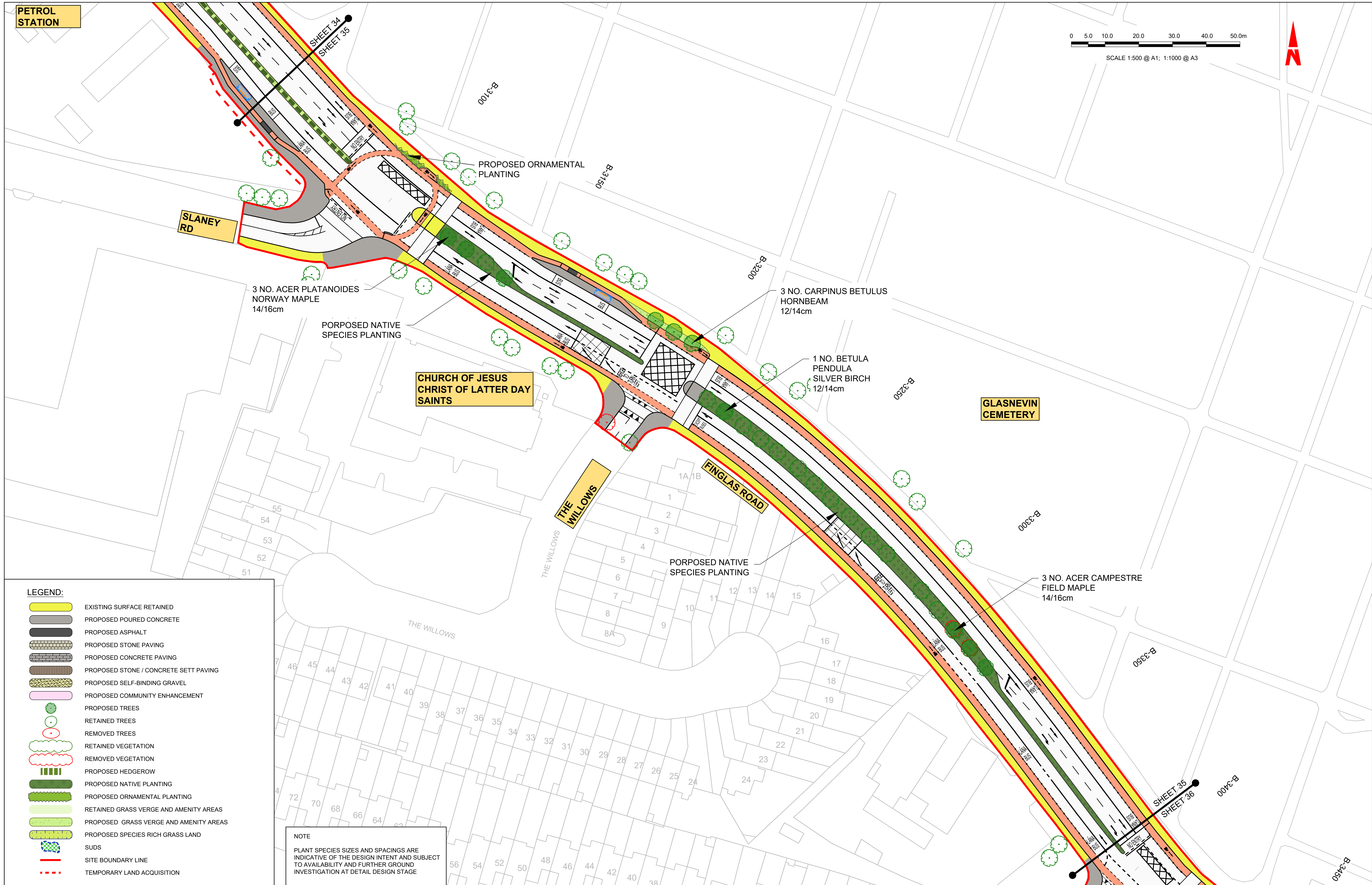
LEGEND:

	EXISTING SURFACE RETAINED
	PROPOSED POURED CONCRETE
	PROPOSED ASPHALT
	PROPOSED STONE PAVING
	PROPOSED CONCRETE PAVING
	PROPOSED STONE / CONCRETE SETT PAVING
	PROPOSED SELF-BINDING GRAVEL
	PROPOSED COMMUNITY ENHANCEMENT
	PROPOSED TREES
	RETAINED TREES
	REMOVED TREES
	RETAINED VEGETATION
	REMOVED VEGETATION
	PROPOSED HEDGEROW
	PROPOSED NATIVE PLANTING
	PROPOSED ORNAMENTAL PLANTING
	RETAINED GRASS VERGE AND AMENITY AREAS
	PROPOSED GRASS VERGE AND AMENITY AREAS
	PROPOSED SPECIES RICH GRASS LAND
	SUDS
	SITE BOUNDARY LINE
	TEMPORARY LAND ACQUISITION

NOTE
PLANT SPECIES SIZES AND SPACINGS ARE INDICATIVE OF THE DESIGN INTENT AND SUBJECT TO AVAILABILITY AND FURTHER GROUND INVESTIGATION AT DETAIL DESIGN STAGE

<p>Disclaimer</p> <p>a. © National Transport Authority (NTA) 2022. This drawing is confidential and the copyright in it is owned by NTA. This drawing must not be either loaned, copied or otherwise reproduced in whole or in part or used for any purpose without the prior permission of NTA.</p> <p>b. This drawing is to be used for the design element identified in the titleblock. Other information shown is to be considered indicative only. The drawing is to be read in conjunction with all other relevant design drawings.</p> <p>c. O.S. data used for plans are printed under © Ordnance Survey Ireland Government of Ireland. All rights reserved. Licence Number 2022/OSI_NMA_180 National Transport Authority. All elevations are in metres and relate to OSI Geoid Model (OSGM15) Mean Head. All Co-ordinates are in Irish Transverse Mercator Grid (ITM) as defined by OSI active local GPS station.</p> <p>d. Information concerning the position of apparatus shown on this drawing is based on drawings supplied by the utility owners and/or the utility works contractor, whilst every care has been taken in the preparation of this drawing, positions should be taken as approximate and are intended for general guidance only and no representation is made by the NTA as to the accuracy, completeness, sufficiency or otherwise of this drawing and the position of the apparatus. The information contained herein does not purport to be comprehensive or final as the apparatus is subject to being altered and/or superceded. Recipients should not rely on this information. Any liabilities are hereby expressly disclaimed.</p> <p>e. The information contained herein has been provided by the NTA but does not purport to be comprehensive or final. Recipients should not rely on the information. Neither the NTA nor any of its directors, officers, employees, agents, stakeholders or advisers make any representation or warranty as to, or accept any liability or responsibility in relation to, the adequacy, accuracy, reasonableness or completeness of the information provided as part of this document or any matter on which the information is based (including but not limited to loss or damage arising as a result of reliance by recipients on the information or any part of it). Any liabilities are hereby expressly disclaimed.</p>	<p>Project Ireland 2040 Building Ireland's Future</p>	<table border="1"> <thead> <tr> <th>Rev</th> <th>Date</th> <th>Dwn</th> <th>Chk'd</th> <th>App'd</th> <th>Description</th> </tr> </thead> <tbody> <tr> <td>M01</td> <td>13/05/2022</td> <td>SSJ</td> <td>EFD</td> <td>SMG</td> <td>ISSUE FOR PHASE 4: PLANNING</td> </tr> </tbody> </table>	Rev	Date	Dwn	Chk'd	App'd	Description	M01	13/05/2022	SSJ	EFD	SMG	ISSUE FOR PHASE 4: PLANNING	<p>Client</p> <p>NTA Údarás Náisiúnta Iompair National Transport Authority</p>	<p>Engineering Designer</p> <p>IROD TYPSA</p>	<p>Programme Title</p> <p>BUSCONNECTS DUBLIN CORE BUS CORRIDORS INFRASTRUCTURE WORKS</p>
		Rev	Date	Dwn	Chk'd	App'd	Description										
M01	13/05/2022	SSJ	EFD	SMG	ISSUE FOR PHASE 4: PLANNING												
<p>Date</p> <p>13/05/2022</p>	<p>Scale</p> <p>1:500 @ A1 1:1000 @ A3</p>	<p>Drawn</p> <p>SSJ</p>	<p>Checked</p> <p>EFD</p>	<p>Approved</p> <p>SMG</p>	<p>Drawing Title</p> <p>BALLYMUN / FINGLAS TO CITY CENTRE CORE BUS CORRIDOR SCHEME LANDSCAPING AND URBAN REALM</p>												
<p>Project Code</p> <p>BCIDD</p>	<p>Originator Code</p> <p>ROT</p>	<p>QMS Code</p>	<p>Drawing File Name</p> <p>BCIDD-ROT-ENV_LA-0304_XX_00-DR-LL-0034</p>	<p>Sheet Number</p> <p>34 of 37</p>	<p>Status</p> <p>A</p>	<p>Rev</p> <p>M01</p>											

DO NOT SCALE USE FIGURED DIMENSIONS ONLY



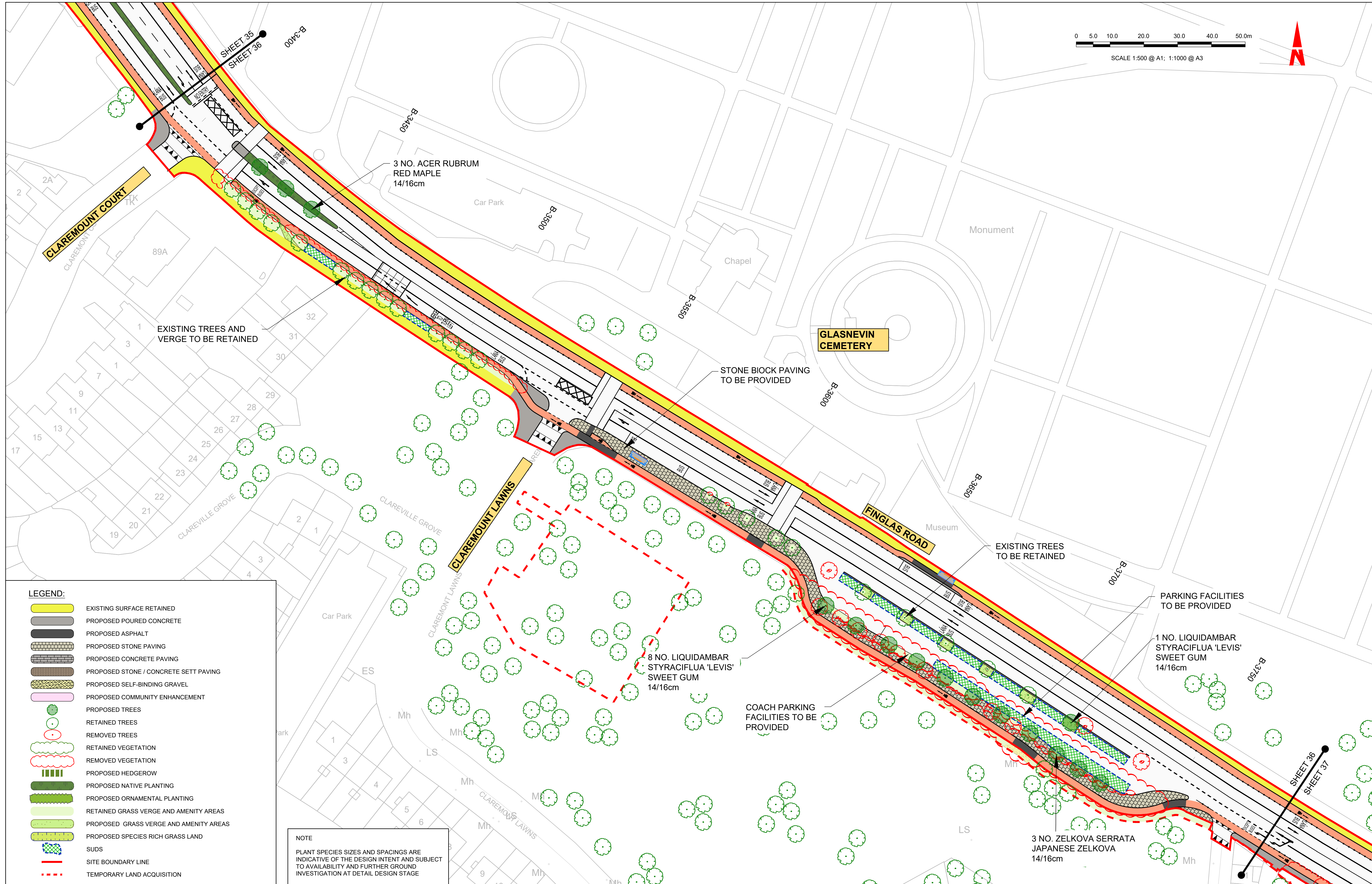

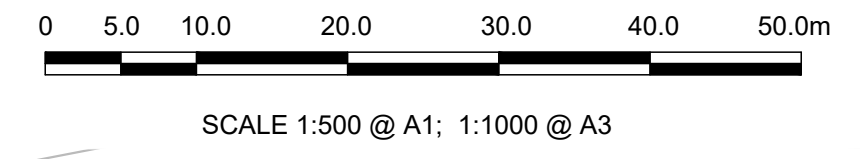
LEGEND:

	EXISTING SURFACE RETAINED
	PROPOSED POURED CONCRETE
	PROPOSED ASPHALT
	PROPOSED STONE PAVING
	PROPOSED CONCRETE PAVING
	PROPOSED STONE / CONCRETE SETT PAVING
	PROPOSED SELF-BINDING GRAVEL
	PROPOSED COMMUNITY ENHANCEMENT
	PROPOSED TREES
	RETAINED TREES
	REMOVED TREES
	RETAINED VEGETATION
	REMOVED VEGETATION
	PROPOSED HEDGEROW
	PROPOSED NATIVE PLANTING
	PROPOSED ORNAMENTAL PLANTING
	RETAINED GRASS VERGE AND AMENITY AREAS
	PROPOSED GRASS VERGE AND AMENITY AREAS
	PROPOSED SPECIES RICH GRASS LAND
	SUDS
	SITE BOUNDARY LINE
	TEMPORARY LAND ACQUISITION

NOTE
 PLANT SPECIES SIZES AND SPACINGS ARE INDICATIVE OF THE DESIGN INTENT AND SUBJECT TO AVAILABILITY AND FURTHER GROUND INVESTIGATION AT DETAIL DESIGN STAGE

<p><small>Disclaimer</small></p> <p>a. © National Transport Authority (NTA) 2022. This drawing is confidential and the copyright in it is owned by NTA. This drawing must not be either loaned, copied or otherwise reproduced in whole or in part or used for any purpose without the prior permission of NTA.</p> <p>b. This drawing is to be used for the design element identified in the titlebox. Other information shown is to be considered indicative only. The drawing is to be read in conjunction with all other relevant design drawings.</p> <p>c. O.S. data used for plans are printed under © Ordnance Survey Ireland Government of Ireland. All rights reserved. Licence Number 2022/OSI_NMA_180 National Transport Authority. All elevations are in metres and relate to OSI Geoid Model (OSGM15) Mean Head. All Co-ordinates are in Irish Transverse Mercator Grid (ITM) as defined by OSI active local GPS station.</p> <p>d. Information concerning the position of apparatus shown on this drawing is based on drawings supplied by the utility owners and/or the utility works contractor, whilst every care has been taken in the preparation of this drawing, positions should be taken as approximate and are intended for general guidance only and no representation is made by the NTA as to the accuracy, completeness, sufficiency or otherwise of this drawing and the position of the apparatus. The information contained herein does not purport to be comprehensive or final as the apparatus is subject to being altered and/or superseded. Recipients should not rely on this information. Any liabilities are hereby expressly disclaimed.</p>		<p>The information contained herein has been provided by the NTA but does not purport to be comprehensive or final. Recipients should not rely on the information. Neither the NTA nor any of its directors, officers, employees, agents, stakeholders or advisers make any representation or warranty as to, or accept any liability or responsibility in relation to, the adequacy, accuracy, reasonableness or completeness of the information provided as part of this document or any matter on which the information is based (including but not limited to loss or damage arising as a result of reliance by recipients on the information or any part of it). Any liabilities are hereby expressly disclaimed.</p>		<p>Rev M01 13/05/2022 SSJ EFD SMG</p> <p>ISSUE FOR PHASE 4: PLANNING</p>		<p>Client: NTA Údarás Náisiúnta Iompair National Transport Authority</p>		<p>Engineering Designer: PROD TYP&A</p>		<p>Programme Title: BUSCONNECTS DUBLIN CORE BUS CORRIDORS INFRASTRUCTURE WORKS</p>	
<p>Date: 13/05/2022</p> <p>Project Code: BCIDD</p>		<p>Scale: 1:500 @ A1 1:1000 @ A3</p> <p>Originator Code: ROT</p>		<p>Drawn: SSJ</p> <p>Checked: EFD</p> <p>Approved: SMG</p>		<p>Drawing Title: BALLYMUN / FINGLAS TO CITY CENTRE CORE BUS CORRIDOR SCHEME LANDSCAPING AND URBAN REALM</p>		<p>Drawing File Name: BCIDD-ROT-ENV_LA-0304_XX_00-DR-LL-0035</p>		<p>Sheet Number: 35 of 37</p> <p>Status: A</p> <p>Rev: M01</p>	

DO NOT SCALE USE FIGURED DIMENSIONS ONLY



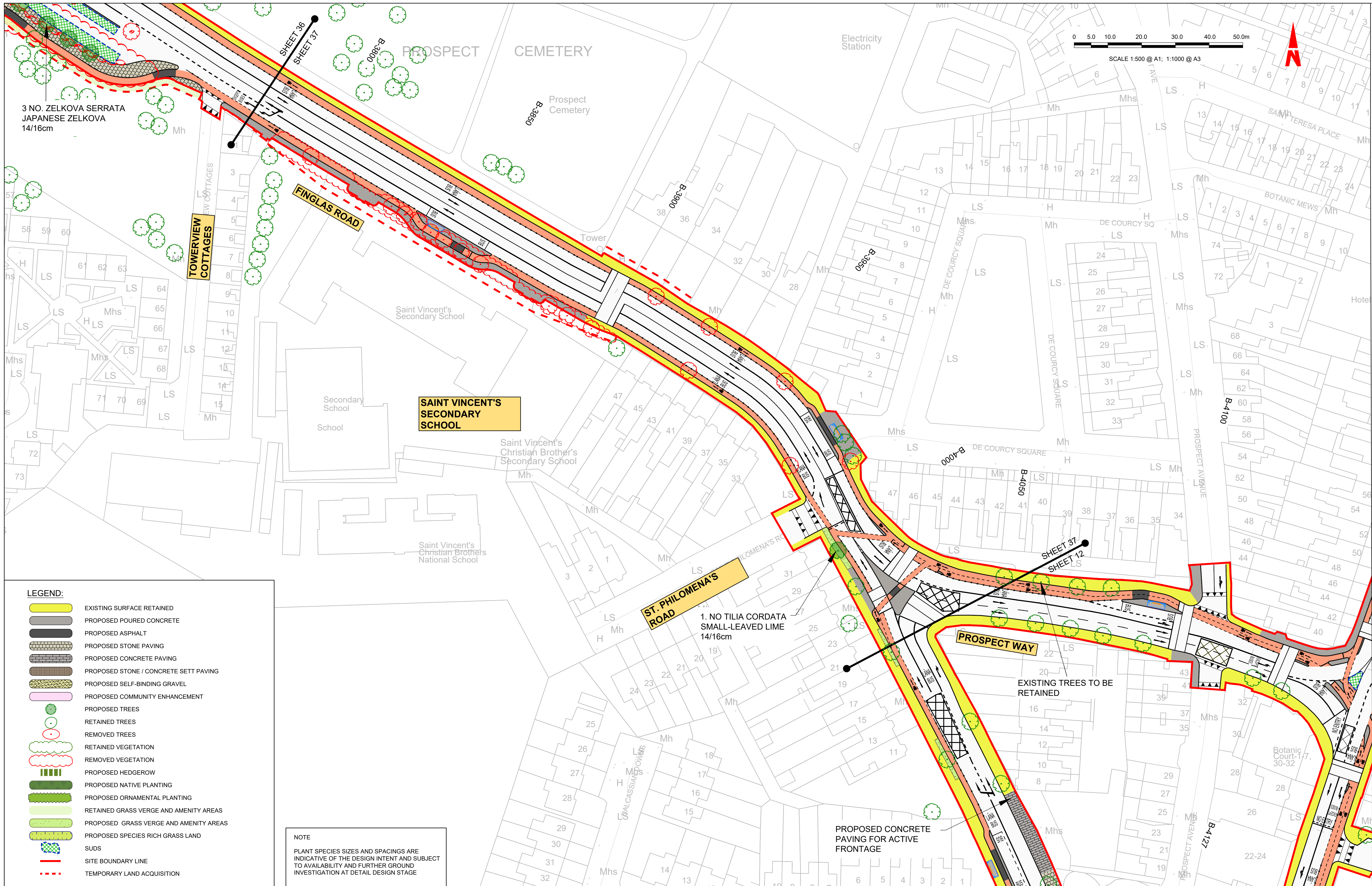
LEGEND:

	EXISTING SURFACE RETAINED
	PROPOSED POURED CONCRETE
	PROPOSED ASPHALT
	PROPOSED STONE PAVING
	PROPOSED CONCRETE PAVING
	PROPOSED STONE / CONCRETE SETT PAVING
	PROPOSED SELF-BINDING GRAVEL
	PROPOSED COMMUNITY ENHANCEMENT
	PROPOSED TREES
	RETAINED TREES
	REMOVED TREES
	RETAINED VEGETATION
	REMOVED VEGETATION
	PROPOSED HEDGEROW
	PROPOSED NATIVE PLANTING
	PROPOSED ORNAMENTAL PLANTING
	RETAINED GRASS VERGE AND AMENITY AREAS
	PROPOSED GRASS VERGE AND AMENITY AREAS
	PROPOSED SPECIES RICH GRASS LAND
	SUDS
	SITE BOUNDARY LINE
	TEMPORARY LAND ACQUISITION

NOTE
 PLANT SPECIES SIZES AND SPACINGS ARE INDICATIVE OF THE DESIGN INTENT AND SUBJECT TO AVAILABILITY AND FURTHER GROUND INVESTIGATION AT DETAIL DESIGN STAGE

<p><small>Disclaimer</small></p> <p>a. © National Transport Authority (NTA) 2022. This drawing is confidential and the copyright in it is owned by NTA. This drawing must not be either loaned, copied or otherwise reproduced in whole or in part or used for any purpose without the prior permission of NTA.</p> <p>b. This drawing is to be used for the design element identified in the titlebox. Other information shown is to be considered indicative only. The drawing is to be read in conjunction with all other relevant design drawings.</p> <p>c. O.S. data used for plans are printed under © Ordnance Survey Ireland Government of Ireland. All rights reserved. Licence Number 2022/OSI_NMA_180 National Transport Authority. All elevations are in metres and relate to OSI Geoid Model (OSGM15) Mean Head. All Co-ordinates are in Irish Transverse Mercator Grid (ITM) as defined by OSI active local GPS station.</p> <p>d. Information concerning the position of apparatus shown on this drawing is based on drawings supplied by the utility owners and/or the utility works contractor, whilst every care has been taken in the preparation of this drawing, positions should be taken as approximate and are intended for general guidance only and no representation is made by the NTA as to the accuracy, completeness, sufficiency or otherwise of this drawing and the position of the apparatus. The information contained herein does not purport to be comprehensive or final as the apparatus is subject to being altered and/or superceded. Recipients should not rely on this information. Any liabilities are hereby expressly disclaimed.</p>		<p>The information contained herein has been provided by the NTA but does not purport to be comprehensive or final. Recipients should not rely on the information. Neither the NTA nor any of its directors, officers, employees, agents, stakeholders or advisers make any representation or warranty as to, or accept any liability or responsibility in relation to, the adequacy, accuracy, reasonableness or completeness of the information provided as part of this document or any matter on which the information is based (including but not limited to loss or damage arising as a result of reliance by recipients on the information or any part of it). Any liabilities are hereby expressly disclaimed.</p>		<p>Project Ireland 2040 Building Ireland's Future</p>		<table border="1"> <thead> <tr> <th>Rev</th> <th>Date</th> <th>Drn</th> <th>Chk'd</th> <th>App'd</th> <th>Description</th> </tr> </thead> <tbody> <tr> <td>M01</td> <td>13/05/2022</td> <td>SSJ</td> <td>EFD</td> <td>SMG</td> <td>ISSUE FOR PHASE 4: PLANNING</td> </tr> </tbody> </table>	Rev	Date	Drn	Chk'd	App'd	Description	M01	13/05/2022	SSJ	EFD	SMG	ISSUE FOR PHASE 4: PLANNING	<p>Client NTA Údarás Náisiúnta Iompair National Transport Authority</p>	<p>Engineering Designer PROD TYPSA</p>	<p>Programme Title BUSCONNECTS DUBLIN CORE BUS CORRIDORS INFRASTRUCTURE WORKS</p>
Rev	Date	Drn	Chk'd	App'd	Description																
M01	13/05/2022	SSJ	EFD	SMG	ISSUE FOR PHASE 4: PLANNING																
<p>Date: 13/05/2022 Scale: 1:500 @ A1, 1:1000 @ A3 Drawn: SSJ Checked: EFD Approved: SMG</p>						<p>Drawing Title BALLYMUN / FINGLAS TO CITY CENTRE CORE BUS CORRIDOR SCHEME LANDSCAPING AND URBAN REALM</p>															
<p>Project Code: BCIDD Originator Code: ROT QMS Code:</p>						<p>Drawing File Name: BCIDD-ROT-ENV_LA-0304_XX_00-DR-LL-0036 Sheet Number: 36 of 37 Status: A Rev: M01</p>															

DO NOT SCALE USE FIGURED DIMENSIONS ONLY



- LEGEND:**
- EXISTING SURFACE RETAINED
 - PROPOSED POURED CONCRETE
 - PROPOSED ASPHALT
 - PROPOSED STONE PAVING
 - PROPOSED CONCRETE PAVING
 - PROPOSED STONE / CONCRETE SETT PAVING
 - PROPOSED SELF-BINDING GRAVEL
 - PROPOSED COMMUNITY ENHANCEMENT
 - PROPOSED TREES
 - RETAINED TREES
 - REMOVED TREES
 - RETAINED VEGETATION
 - REMOVED VEGETATION
 - PROPOSED HEDGEROW
 - PROPOSED NATIVE PLANTING
 - PROPOSED ORNAMENTAL PLANTING
 - RETAINED GRASS VERGE AND AMENITY AREAS
 - PROPOSED GRASS VERGE AND AMENITY AREAS
 - PROPOSED SPECIES RICH GRASS LAND
 - SUDS
 - SITE BOUNDARY LINE
 - TEMPORARY LAND ACQUISITION

NOTE
 PLANT SPECIES SIZES AND SPACINGS ARE INDICATIVE OF THE DESIGN INTENT AND SUBJECT TO AVAILABILITY AND FURTHER GROUND INVESTIGATION AT DETAIL DESIGN STAGE

Disclaimer:
 a. © National Transport Authority (NTA) 2022. This drawing is confidential and the copyright in it is owned by NTA. This drawing must not be either loaned, copied or otherwise reproduced in whole or in part or used for any purpose without the prior permission of NTA.
 b. This drawing is to be used for the design element identified in the titleblock. Other information shown is to be considered indicative only. The drawing is to be read in conjunction with all other relevant design drawings.
 c. O.S. data used for plans are printed under © Ordnance Survey Ireland Government of Ireland. All rights reserved. Licence Number 2022/OSI_NMA_180 National Transport Authority. All elevations are in metres and relate to OSI Geoid Model (OSGM15) Mean Head. All Co-ordinates are in Irish Transverse Mercator Grid (ITM) as defined by OSI active local GPS station.
 d. Information concerning the position of apparatus shown on this drawing is based on drawings supplied by the utility owners and/or the utility works contractor, whilst every care has been taken in the preparation of this drawing, positions should be taken as approximate and are intended for general guidance only and no representation is made by the NTA as to the accuracy, completeness, sufficiency or otherwise of this drawing and the position of the apparatus. The information contained herein does not purport to be comprehensive or final as the apparatus is subject to being altered and/or superseded. Recipients should not rely on this information. Any liabilities are hereby expressly disclaimed.

The information contained herein has been provided by the NTA but does not purport to be comprehensive or final. Recipients should not rely on the information. Neither the NTA nor any of its directors, officers, employees, agents, stakeholders or advisers make any representation or warranty as to, or accept any liability or responsibility in relation to, the adequacy, accuracy, reasonableness or completeness of the information provided as part of this document or any matter on which the information is based (including but not limited to loss or damage arising as a result of reliance by recipients on the information or any part of it). Any liabilities are hereby expressly disclaimed.



Rev	Date	Drn	Chk'd	App'd	Description
M01	13/05/2022	SSJ	EFD	SMG	ISSUE FOR PHASE 4: PLANNING

Client NTA Údarás Náisiúnta Iompair National Transport Authority		Engineering Designer PROD TYPSA	
Date 13/05/2022	Scale 1:500 @ A1 1:1000 @ A3	Drawn SSJ	Checked EFD
Project Code BCIDD	Originator Code ROT	Approved SMG	
QMS Code		QMS Code	

Programme Title BUSCONNECTS DUBLIN CORE BUS CORRIDORS INFRASTRUCTURE WORKS			
Drawing Title BALLYMUN / FINGLAS TO CITY CENTRE CORE BUS CORRIDOR SCHEME LANDSCAPING AND URBAN REALM			
Drawing File Name BCIDD-ROT-ENV_LA-0304_XX_00-DR-LL-0037	Sheet Number 37 of 37	Status A	Rev M01

DO NOT SCALE USE FIGURED DIMENSIONS ONLY